

ECONOMÍA

SECRETARÍA DE DESARROLLO
ECONÓMICO

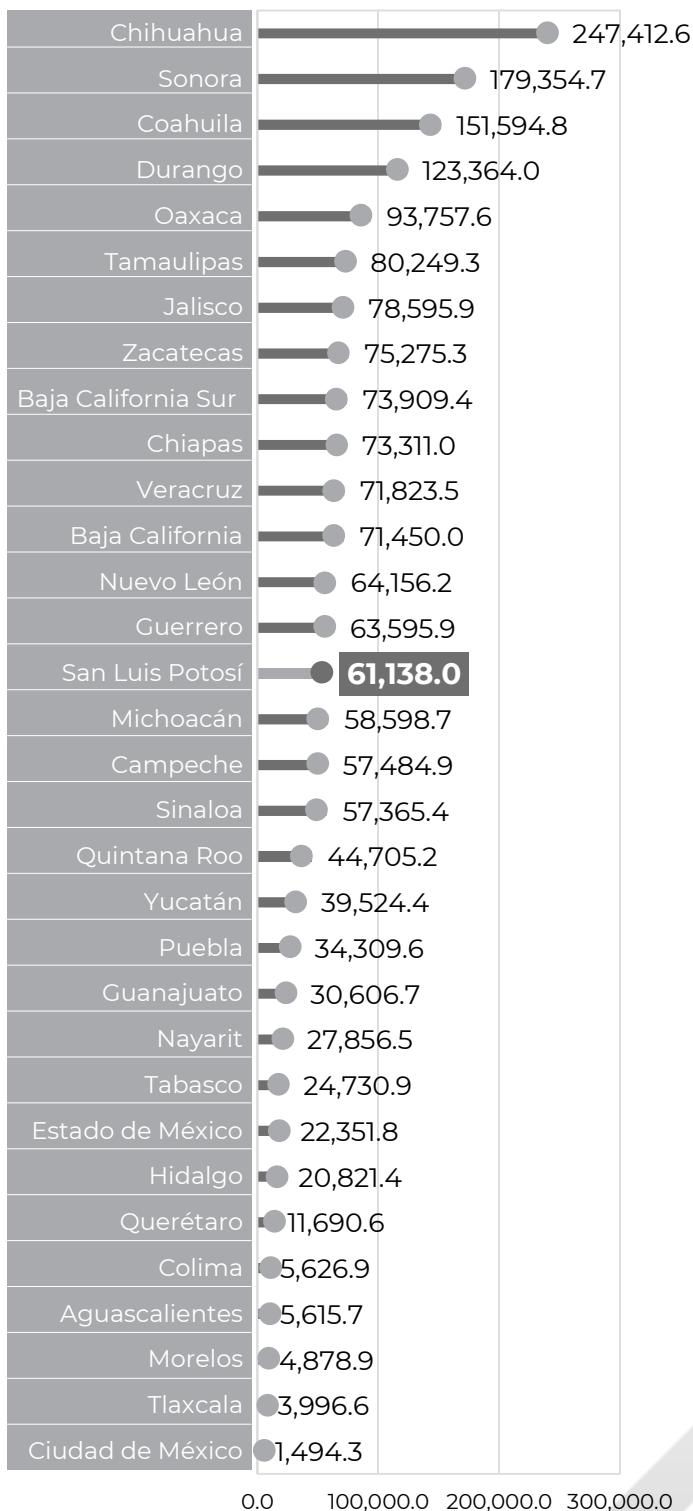


Principales Indicadores por Entidad Federativa

IV Trimestre 2023

● Extensión Territorial (Km ²)	01
● Población (Habitantes) IV-Trimestre-2023	02
● Tasa media de crecimiento anual de población (2015-2023 IV Trimestre)	03
● Total de viviendas (2020)	04
● Ingresos por Remesas Familiares Enero-Diciembre 2023 (Millones de dólares)	05
● Educación Básica (Matricula de alumnos) 2022-2023	06
● Educación Media Superior (Matricula de alumnos) 2022-2023	07
● Educación Superior (Matricula de alumnos) 2022-2023	08
● Población analfabeta (%) 2022-2023	09
● Población alfabeta (%) 2022-2023	10
● Población Económicamente Activa (IV-Trimestre-2023)	11
● Asegurados IMSS. Generación Trimestral de Puestos de Trabajo (IV-Trimestre-2023) ...	12
● Indicador Trimestral de la Actividad Económica Estatal Var % anual (IV Trimestre 2023).	13
● PIB a precios constantes de 2018 (Millones de pesos)	14
● PIB a precios corrientes (Millones de pesos)	15
● Exportaciones Trimestrales IV Trimestre 2023 (Miles de dólares)	16
● Inversión Extranjera Directa IV Trimestre 2023 (Millones de dólares)	17
● Aportaciones Federales Enero-Diciembre 2023 (Millones de pesos)	18
● Participaciones Federales Enero-Diciembre 2023 (Millones de pesos)	19
● Total de Unidades Económicas (2019)	20
● Total Personal ocupado en las Unidades Económicas (2019)	21
● Unidades económicas manufactureras (2019)	22
● Personal ocupado en manufactura (2019)	23
● Unidades económicas comerciales (2019)	24
● Personal ocupado en el comercio (2019)	25
● Unidades económicas de servicios no financieros (2019)	26
● Personal ocupado en servicios no financieros (2019)	27
● Inflación Diciembre 2023 a Diciembre 2022 (Ciudades que lo componen)	28
● Tasa de desocupación (IV-Trimestre-2023)	29
● Tasa de ocupación en el sector informal (TOSI1) (IV-Trimestre-2023)	31
● Tasa de informalidad laboral (TIL1) (IV-Trimestre-2023)	31

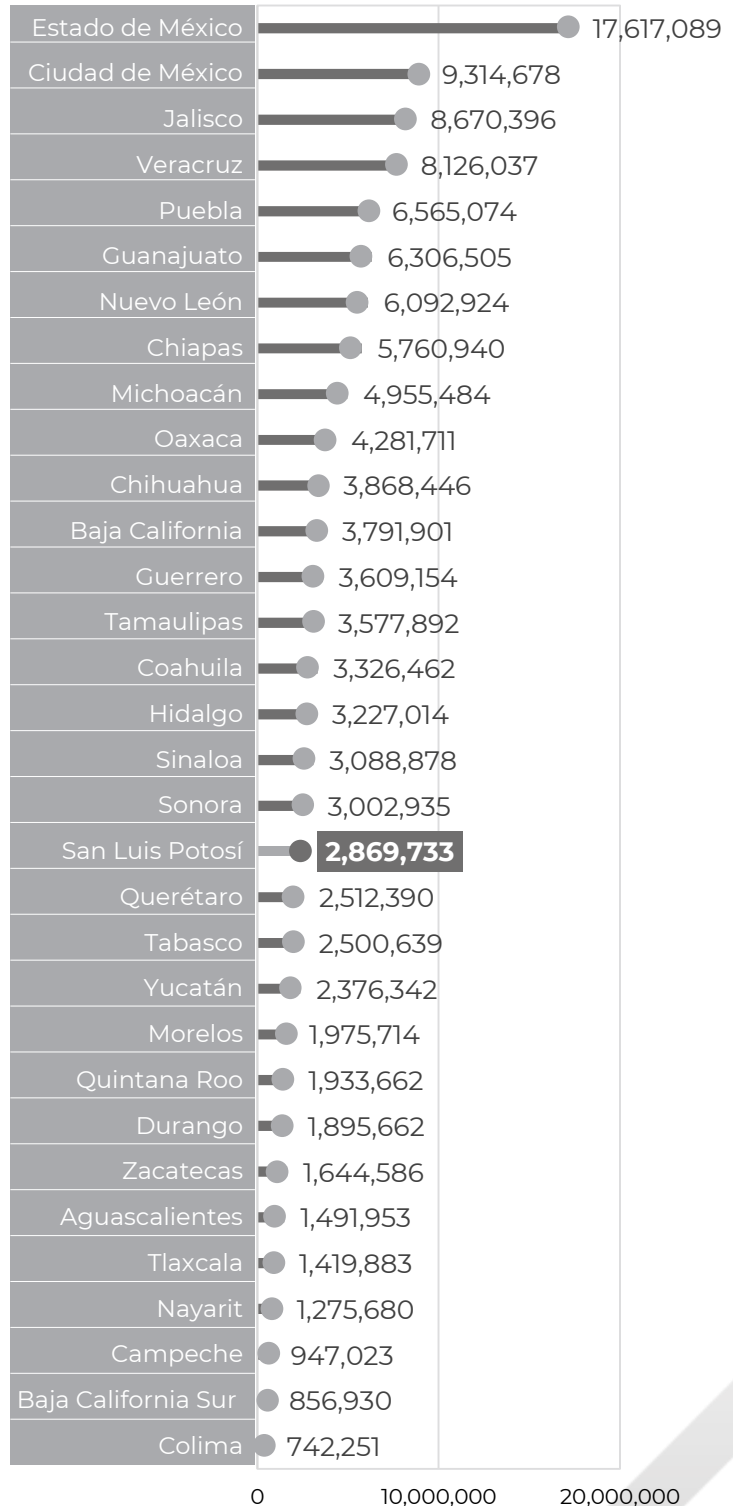
Nacional	1,960,646.7
● Aguascalientes	5,615.7
● Baja California	71,450.0
● Baja California Sur	73,909.4
● Campeche	57,484.9
● Chiapas	73,311.0
● Chihuahua	247,412.6
● Ciudad de México	1,494.3
● Coahuila	151,594.8
● Colima	5,626.9
● Durango	123,364.0
● Estado de México	22,351.8
● Guanajuato	30,606.7
● Guerrero	63,595.9
● Hidalgo	20,821.4
● Jalisco	78,595.9
● Michoacán	58,598.7
● Morelos	4,878.9
● Nayarit	27,856.5
● Nuevo León	64,156.2
● Oaxaca	93,757.6
● Puebla	34,309.6
● Querétaro	11,690.6
● Quintana Roo	44,705.2
● San Luis Potosí	61,138.0
● Sinaloa	57,365.4
● Sonora	179,354.7
● Tabasco	24,730.9
● Tamaulipas	80,249.3
● Tlaxcala	3,996.6
● Veracruz	71,823.5
● Yucatán	39,524.4
● Zacatecas	75,275.3



ECONOMÍA

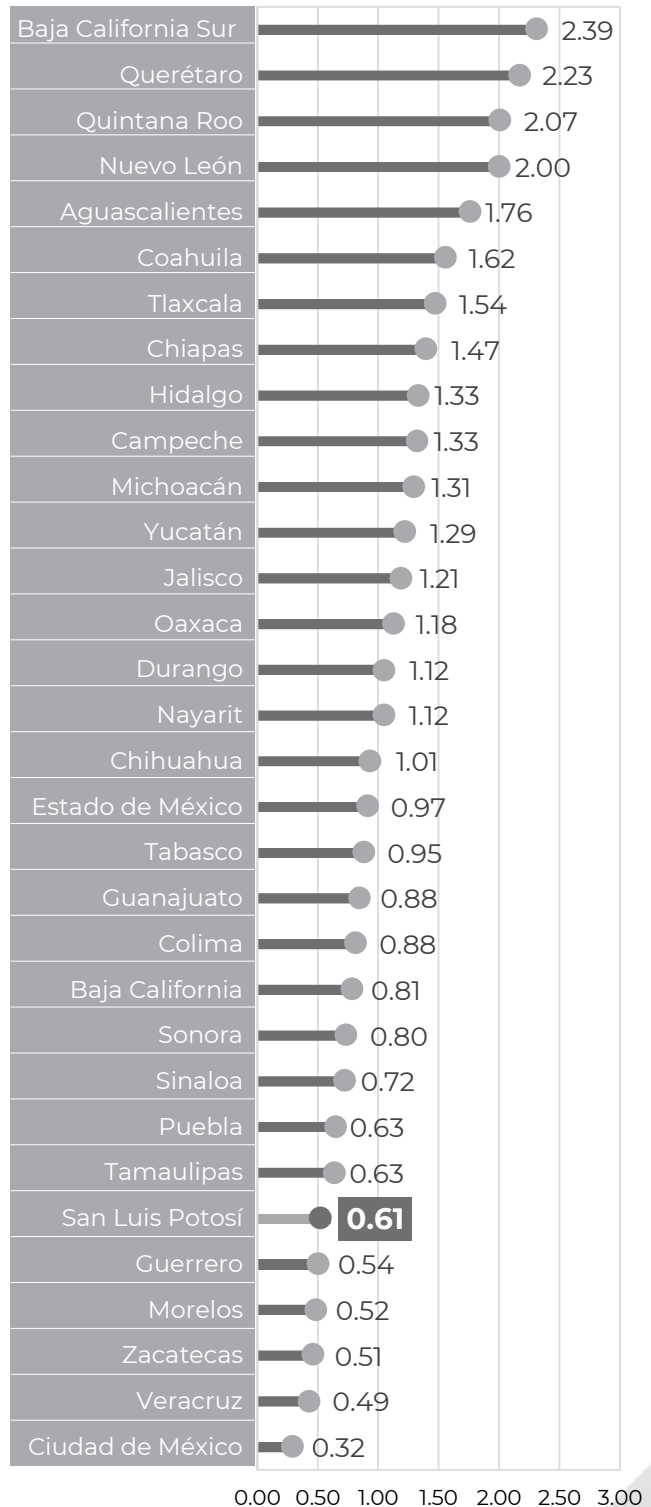
SECRETARÍA DE DESARROLLO
ECONÓMICO

Nacional	129,625,968
● Aguascalientes	1,491,953
● Baja California	3,791,901
● Baja California Sur	856,930
● Campeche	947,023
● Chiapas	5,760,940
● Chihuahua	3,868,446
● Ciudad de México	9,314,678
● Coahuila	3,326,462
● Colima	742,251
● Durango	1,895,662
● Estado de México	17,617,089
● Guanajuato	6,306,505
● Guerrero	3,609,154
● Hidalgo	3,227,014
● Jalisco	8,670,396
● Michoacán	4,955,484
● Morelos	1,975,714
● Nayarit	1,275,680
● Nuevo León	6,092,924
● Oaxaca	4,281,711
● Puebla	6,565,074
● Querétaro	2,512,390
● Quintana Roo	1,933,662
● San Luis Potosí	2,869,733
● Sinaloa	3,088,878
● Sonora	3,002,935
● Tabasco	2,500,639
● Tamaulipas	3,577,892
● Tlaxcala	1,419,883
● Veracruz	8,126,037
● Yucatán	2,376,342
● Zacatecas	1,644,586

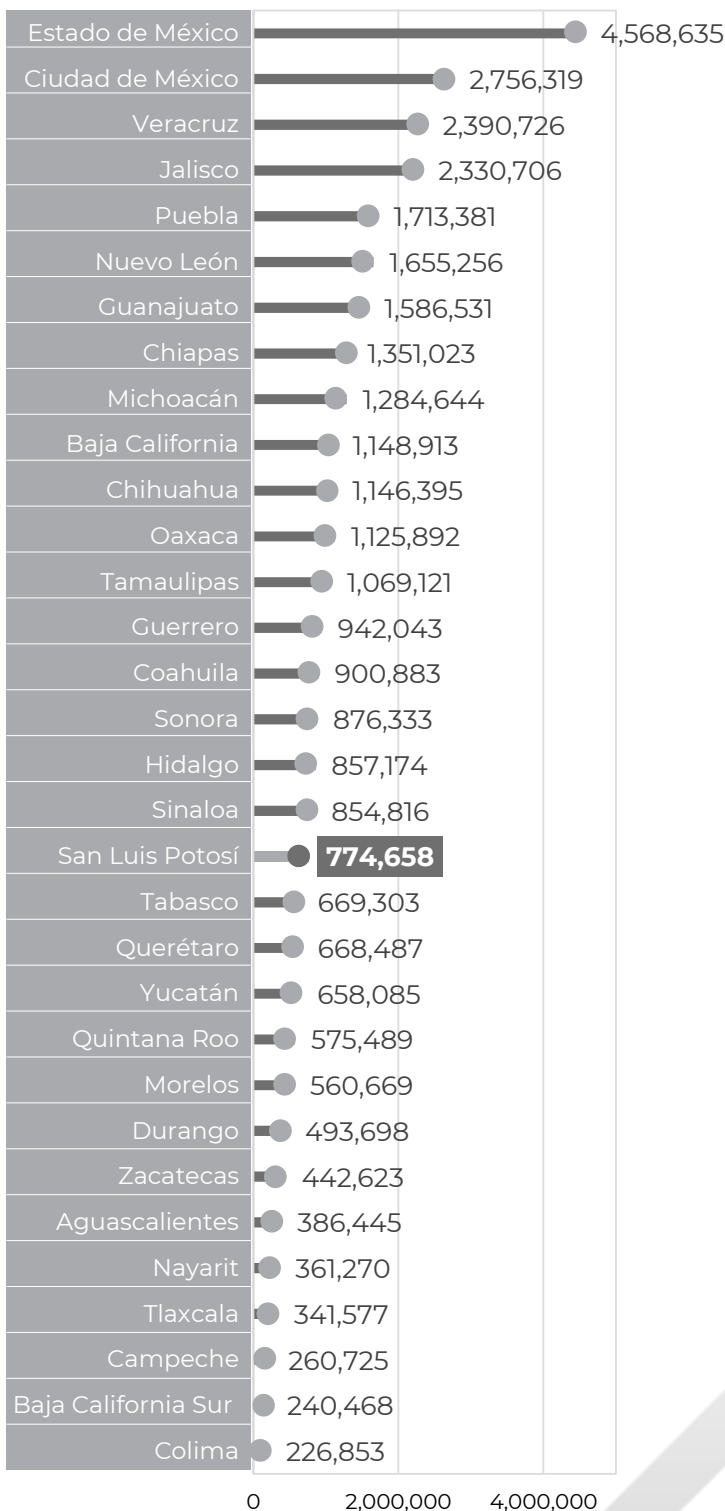


Tasa media de crecimiento anual de población (2015-2023 IV Trimestre)

Nacional	1.02
● Aguascalientes	1.76
● Baja California	0.81
● Baja California Sur	2.39
● Campeche	1.33
● Chiapas	1.47
● Chihuahua	1.01
● Ciudad de México	0.32
● Coahuila	1.62
● Colima	0.88
● Durango	1.12
● Estado de México	0.97
● Guanajuato	0.88
● Guerrero	0.54
● Hidalgo	1.33
● Jalisco	1.21
● Michoacán	1.31
● Morelos	0.52
● Nayarit	1.12
● Nuevo León	2.00
● Oaxaca	1.18
● Puebla	0.63
● Querétaro	2.23
● Quintana Roo	2.07
● San Luis Potosí	0.61
● Sinaloa	0.72
● Sonora	0.80
● Tabasco	0.95
● Tamaulipas	0.63
● Tlaxcala	1.54
● Veracruz	0.49
● Yucatán	1.29
● Zacatecas	0.51



Nacional	35,219,141
● Aguascalientes	386,445
● Baja California	1,148,913
● Baja California Sur	240,468
● Campeche	260,725
● Chiapas	1,351,023
● Chihuahua	1,146,395
● Ciudad de México	2,756,319
● Coahuila	900,883
● Colima	226,853
● Durango	493,698
● Estado de México	4,568,635
● Guanajuato	1,586,531
● Guerrero	942,043
● Hidalgo	857,174
● Jalisco	2,330,706
● Michoacán	1,284,644
● Morelos	560,669
● Nayarit	361,270
● Nuevo León	1,655,256
● Oaxaca	1,125,892
● Puebla	1,713,381
● Querétaro	668,487
● Quintana Roo	575,489
● San Luis Potosí	774,658
● Sinaloa	854,816
● Sonora	876,333
● Tabasco	669,303
● Tamaulipas	1,069,121
● Tlaxcala	341,577
● Veracruz	2,390,726
● Yucatán	658,085
● Zacatecas	442,623



Ingresos por Remesas Familiares

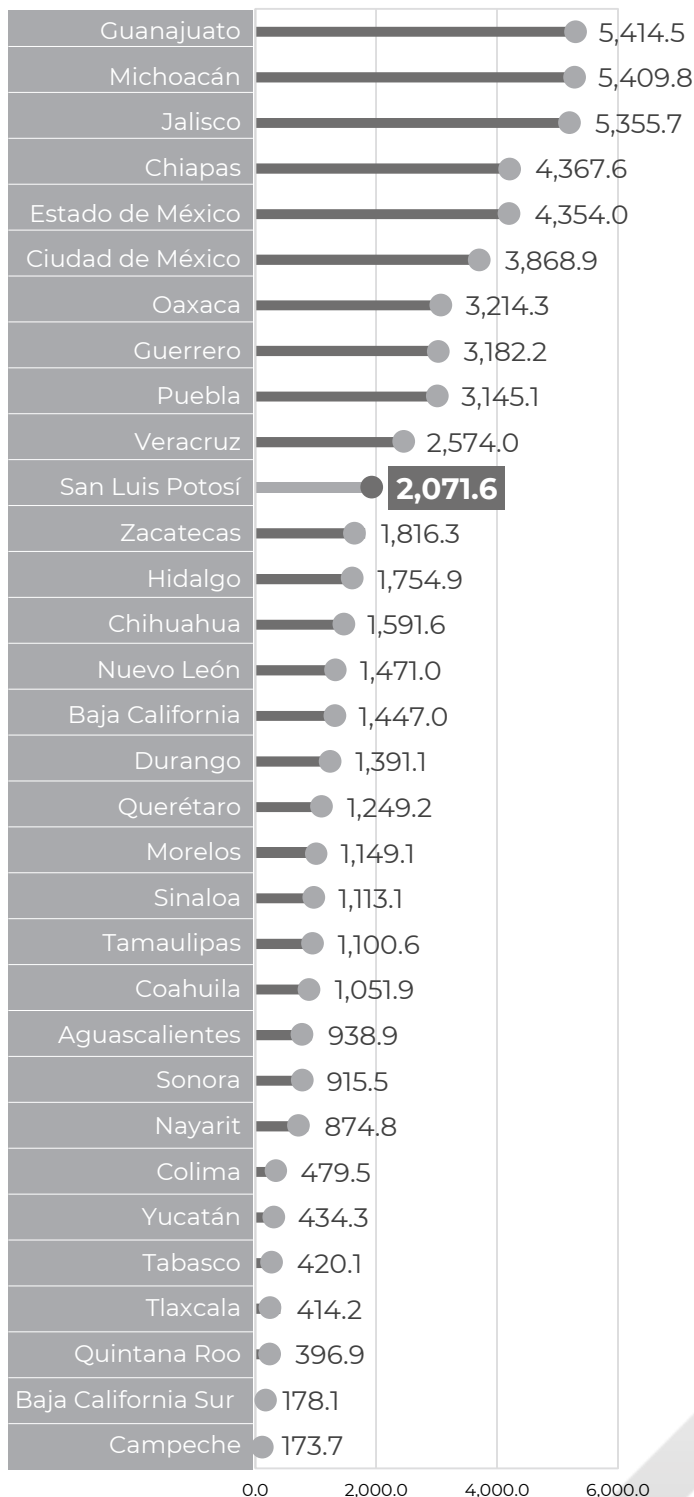
Enero – Diciembre 2023

(Millones de dólares)

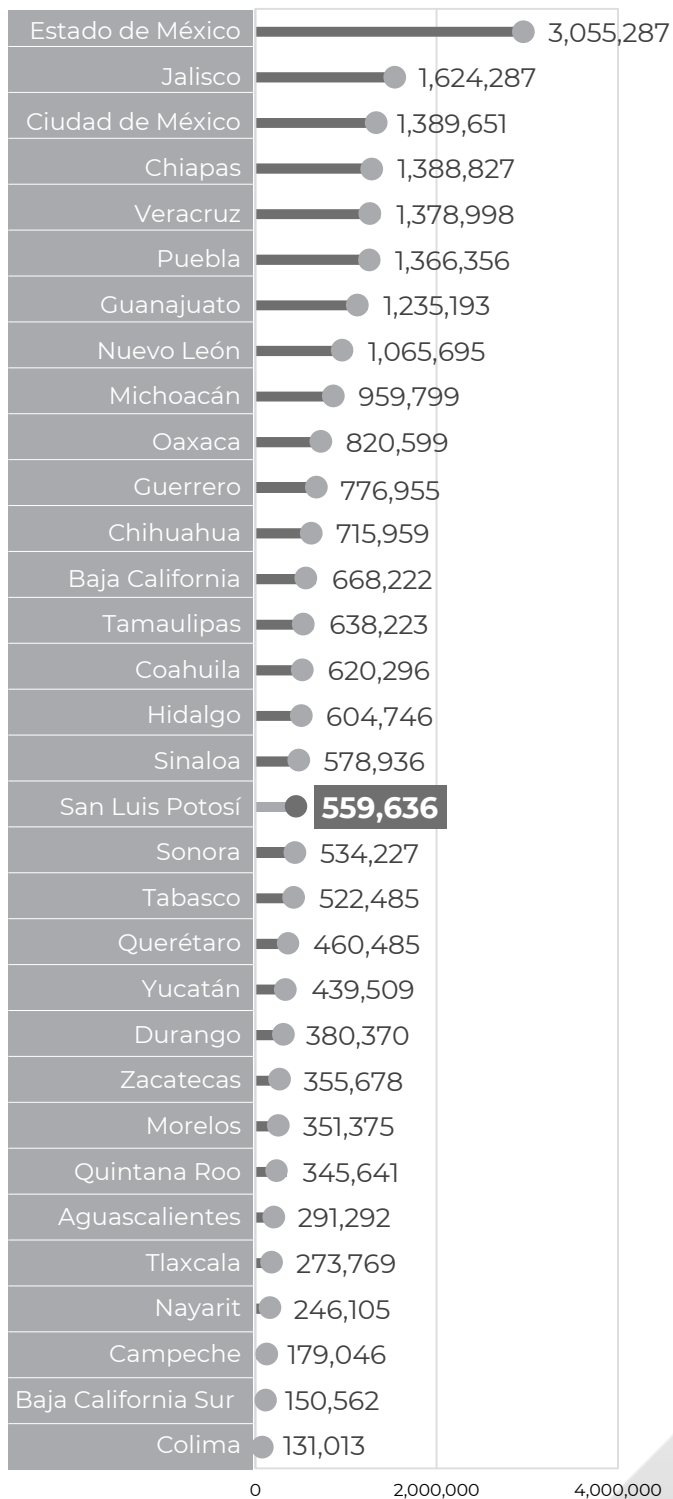
ECONOMÍA

SECRETARÍA DE DESARROLLO
ECONÓMICO

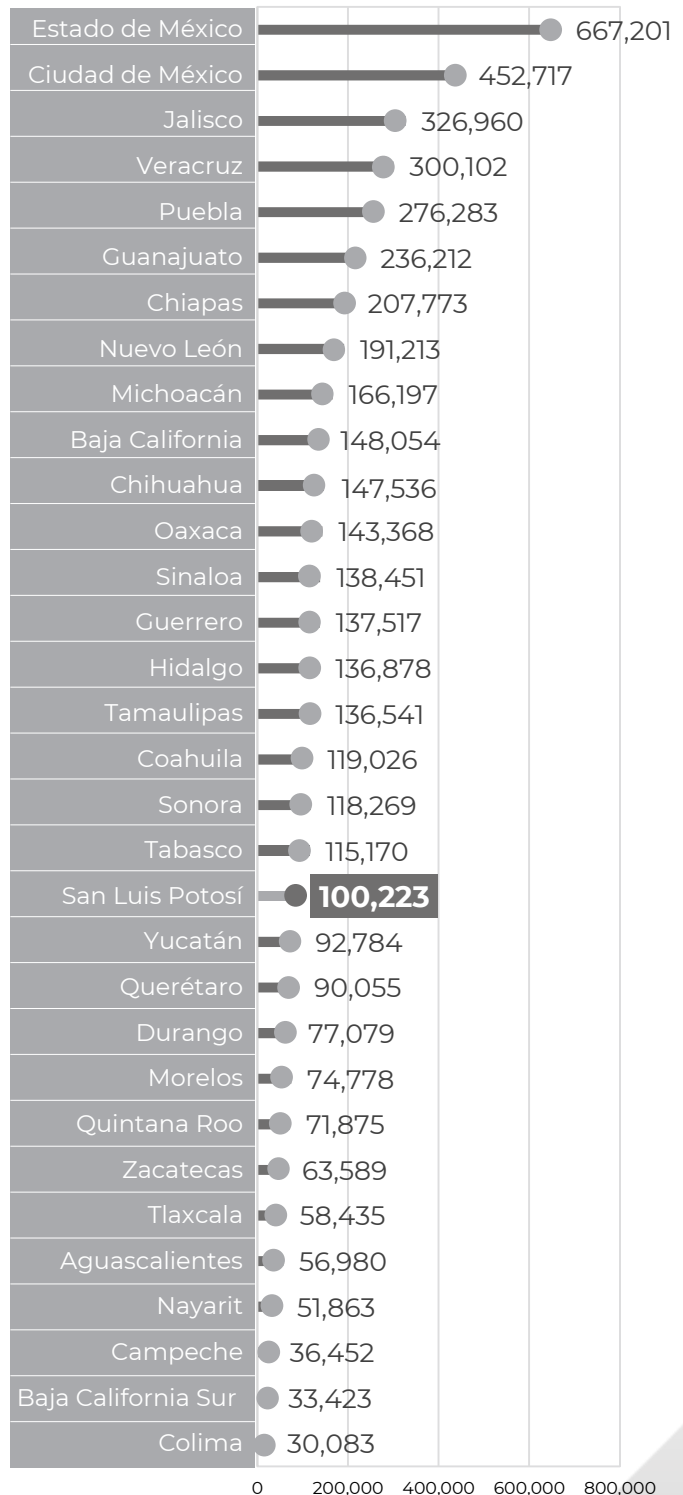
Nacional	63,319.8
● Aguascalientes	938.9
● Baja California	1,447.0
● Baja California Sur	178.1
● Campeche	173.7
● Chiapas	4,367.6
● Chihuahua	1,591.6
● Ciudad de México	3,868.9
● Coahuila	1,051.9
● Colima	479.5
● Durango	1,391.1
● Estado de México	4,354.0
● Guanajuato	5,414.5
● Guerrero	3,182.2
● Hidalgo	1,754.9
● Jalisco	5,355.7
● Michoacán	5,409.8
● Morelos	1,149.1
● Nayarit	874.8
● Nuevo León	1,471.0
● Oaxaca	3,214.3
● Puebla	3,145.1
● Querétaro	1,249.2
● Quintana Roo	396.9
● San Luis Potosí	2,071.6
● Sinaloa	1,113.1
● Sonora	915.5
● Tabasco	420.1
● Tamaulipas	1,100.6
● Tlaxcala	414.2
● Veracruz	2,574.0
● Yucatán	434.3
● Zacatecas	1,816.3



Nacional	24,109,222
● Aguascalientes	291,292
● Baja California	668,222
● Baja California Sur	150,562
● Campeche	179,046
● Chiapas	1,388,827
● Chihuahua	715,959
● Ciudad de México	1,389,651
● Coahuila	620,296
● Colima	131,013
● Durango	380,370
● Estado de México	3,055,287
● Guanajuato	1,235,193
● Guerrero	776,955
● Hidalgo	604,746
● Jalisco	1,624,287
● Michoacán	959,799
● Morelos	351,375
● Nayarit	246,105
● Nuevo León	1,065,695
● Oaxaca	820,599
● Puebla	1,366,356
● Querétaro	460,485
● Quintana Roo	345,641
● San Luis Potosí	559,636
● Sinaloa	578,936
● Sonora	534,227
● Tabasco	522,485
● Tamaulipas	638,223
● Tlaxcala	273,769
● Veracruz	1,378,998
● Yucatán	439,509
● Zacatecas	355,678



Nacional	5,003,087
● Aguascalientes	56,980
● Baja California	148,054
● Baja California Sur	33,423
● Campeche	36,452
● Chiapas	207,773
● Chihuahua	147,536
● Ciudad de México	452,717
● Coahuila	119,026
● Colima	30,083
● Durango	77,079
● Estado de México	667,201
● Guanajuato	236,212
● Guerrero	137,517
● Hidalgo	136,878
● Jalisco	326,960
● Michoacán	166,197
● Morelos	74,778
● Nayarit	51,863
● Nuevo León	191,213
● Oaxaca	143,368
● Puebla	276,283
● Querétaro	90,055
● Quintana Roo	71,875
● San Luis Potosí	100,223
● Sinaloa	138,451
● Sonora	118,269
● Tabasco	115,170
● Tamaulipas	136,541
● Tlaxcala	58,435
● Veracruz	300,102
● Yucatán	92,784
● Zacatecas	63,589

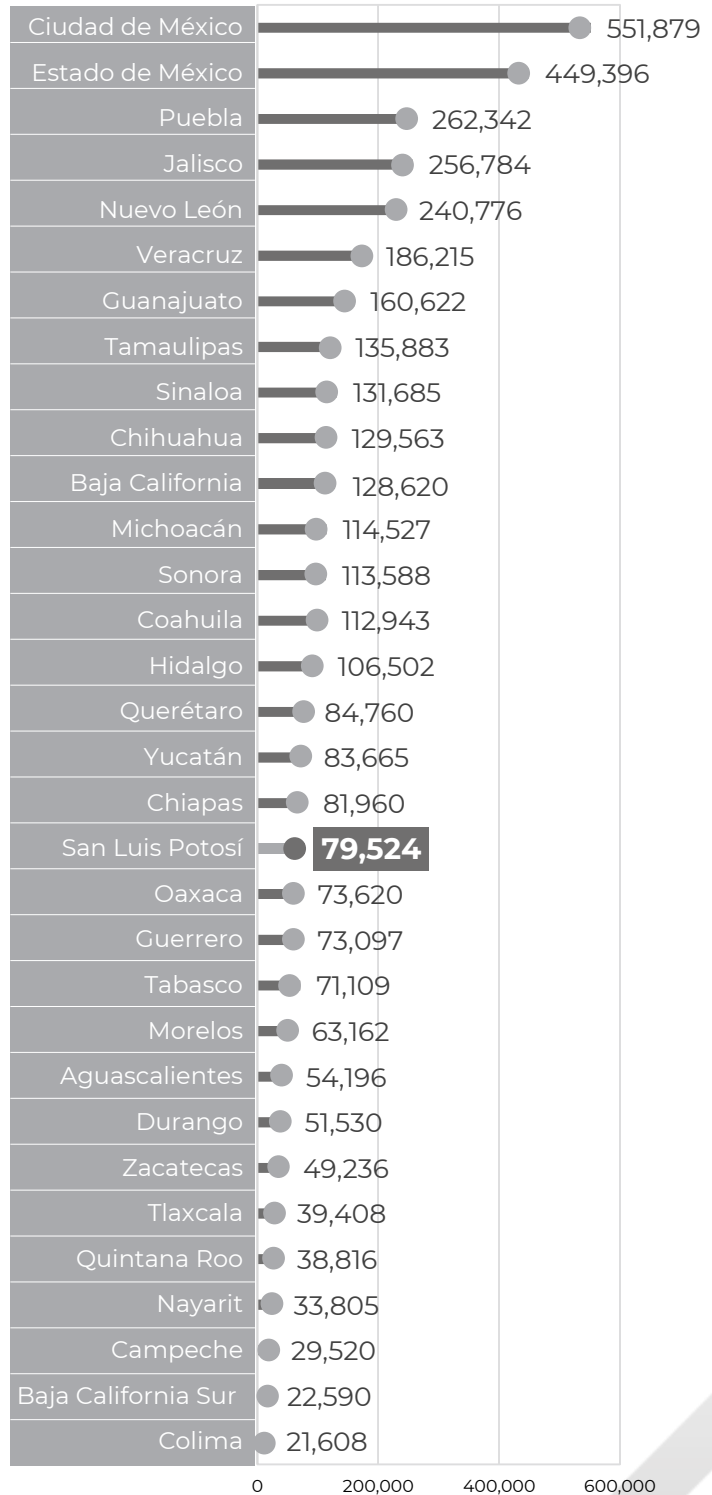


Educación Superior (Matricula de alumnos) 2022-2023

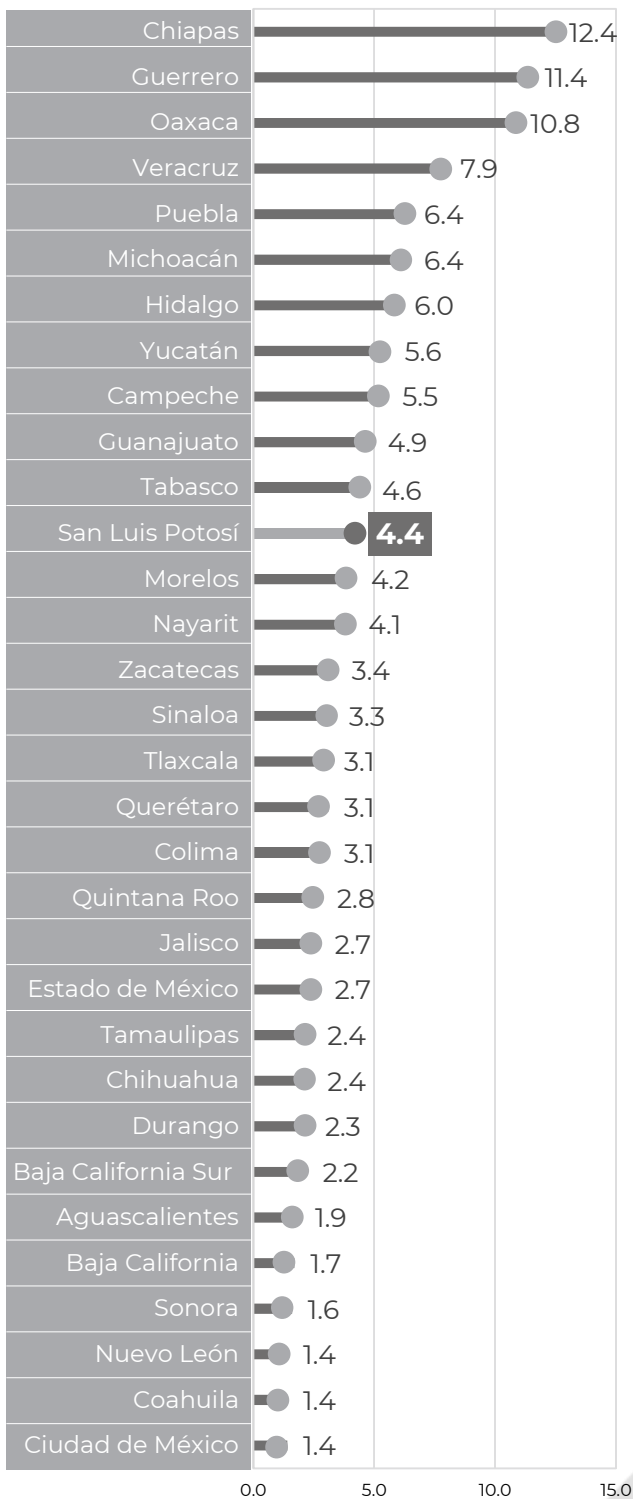
ECONOMÍA

SECRETARÍA DE DESARROLLO
ECONÓMICO

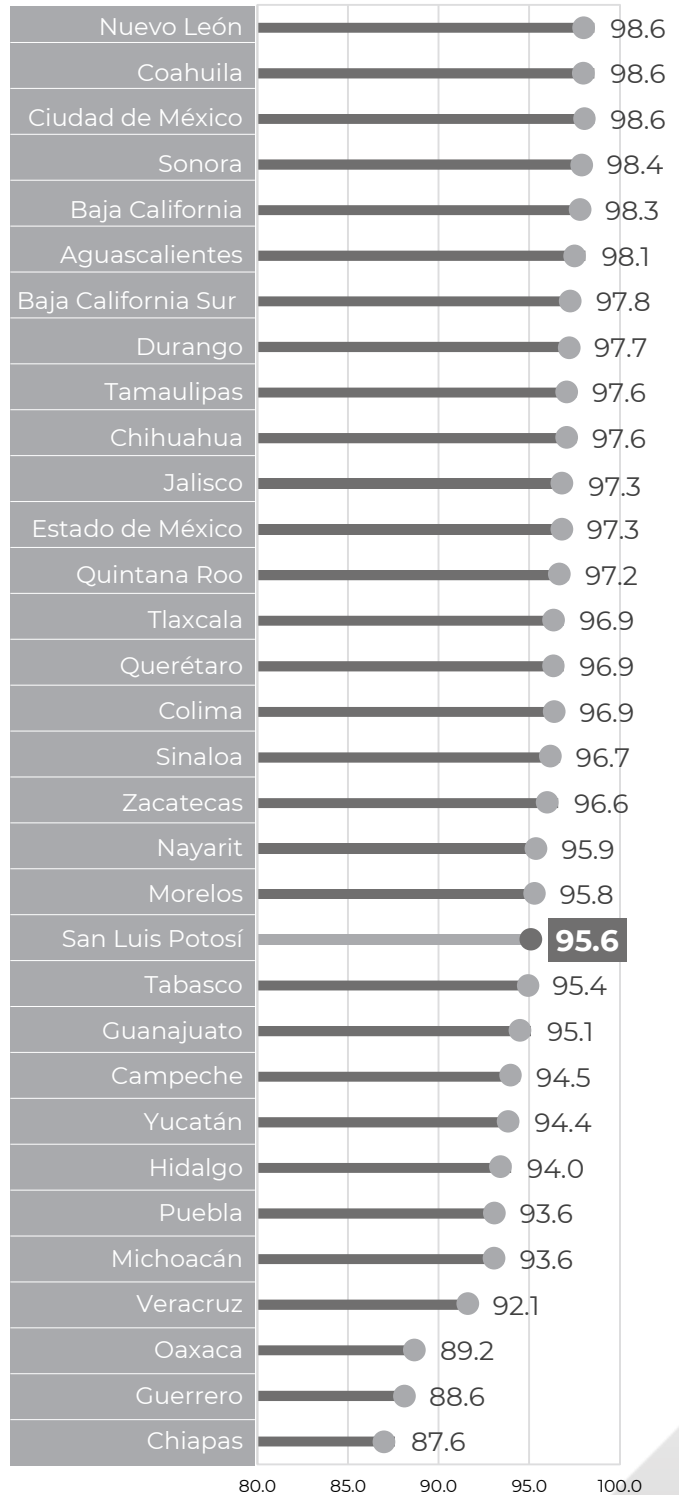
Nacional	4,032,931
● Aguascalientes	54,196
● Baja California	128,620
● Baja California Sur	22,590
● Campeche	29,520
● Chiapas	81,960
● Chihuahua	129,563
● Ciudad de México	551,879
● Coahuila	112,943
● Colima	21,608
● Durango	51,530
● Estado de México	449,396
● Guanajuato	160,622
● Guerrero	73,097
● Hidalgo	106,502
● Jalisco	256,784
● Michoacán	114,527
● Morelos	63,162
● Nayarit	33,805
● Nuevo León	240,776
● Oaxaca	73,620
● Puebla	262,342
● Querétaro	84,760
● Quintana Roo	38,816
● San Luis Potosí	79,524
● Sinaloa	131,685
● Sonora	113,588
● Tabasco	71,109
● Tamaulipas	135,883
● Tlaxcala	39,408
● Veracruz	186,215
● Yucatán	83,665
● Zacatecas	49,236



Nacional	4.3
● Aguascalientes	1.9
● Baja California	1.7
● Baja California Sur	2.2
● Campeche	5.5
● Chiapas	12.4
● Chihuahua	2.4
● Ciudad de México	1.4
● Coahuila	1.4
● Colima	3.1
● Durango	2.3
● Estado de México	2.7
● Guanajuato	4.9
● Guerrero	11.4
● Hidalgo	6.0
● Jalisco	2.7
● Michoacán	6.4
● Morelos	4.2
● Nayarit	4.1
● Nuevo León	1.4
● Oaxaca	10.8
● Puebla	6.4
● Querétaro	3.1
● Quintana Roo	2.8
● San Luis Potosí	4.4
● Sinaloa	3.3
● Sonora	1.6
● Tabasco	4.6
● Tamaulipas	2.4
● Tlaxcala	3.1
● Veracruz	7.9
● Yucatán	5.6
● Zacatecas	3.4



Nacional	95.7
● Aguascalientes	98.1
● Baja California	98.3
● Baja California Sur	97.8
● Campeche	94.5
● Chiapas	87.6
● Chihuahua	97.6
● Ciudad de México	98.6
● Coahuila	98.6
● Colima	96.9
● Durango	97.7
● Estado de México	97.3
● Guanajuato	95.1
● Guerrero	88.6
● Hidalgo	94.0
● Jalisco	97.3
● Michoacán	93.6
● Morelos	95.8
● Nayarit	95.9
● Nuevo León	98.6
● Oaxaca	89.2
● Puebla	93.6
● Querétaro	96.9
● Quintana Roo	97.2
● San Luis Potosí	95.6
● Sinaloa	96.7
● Sonora	98.4
● Tabasco	95.4
● Tamaulipas	97.6
● Tlaxcala	96.9
● Veracruz	92.1
● Yucatán	94.4
● Zacatecas	96.6

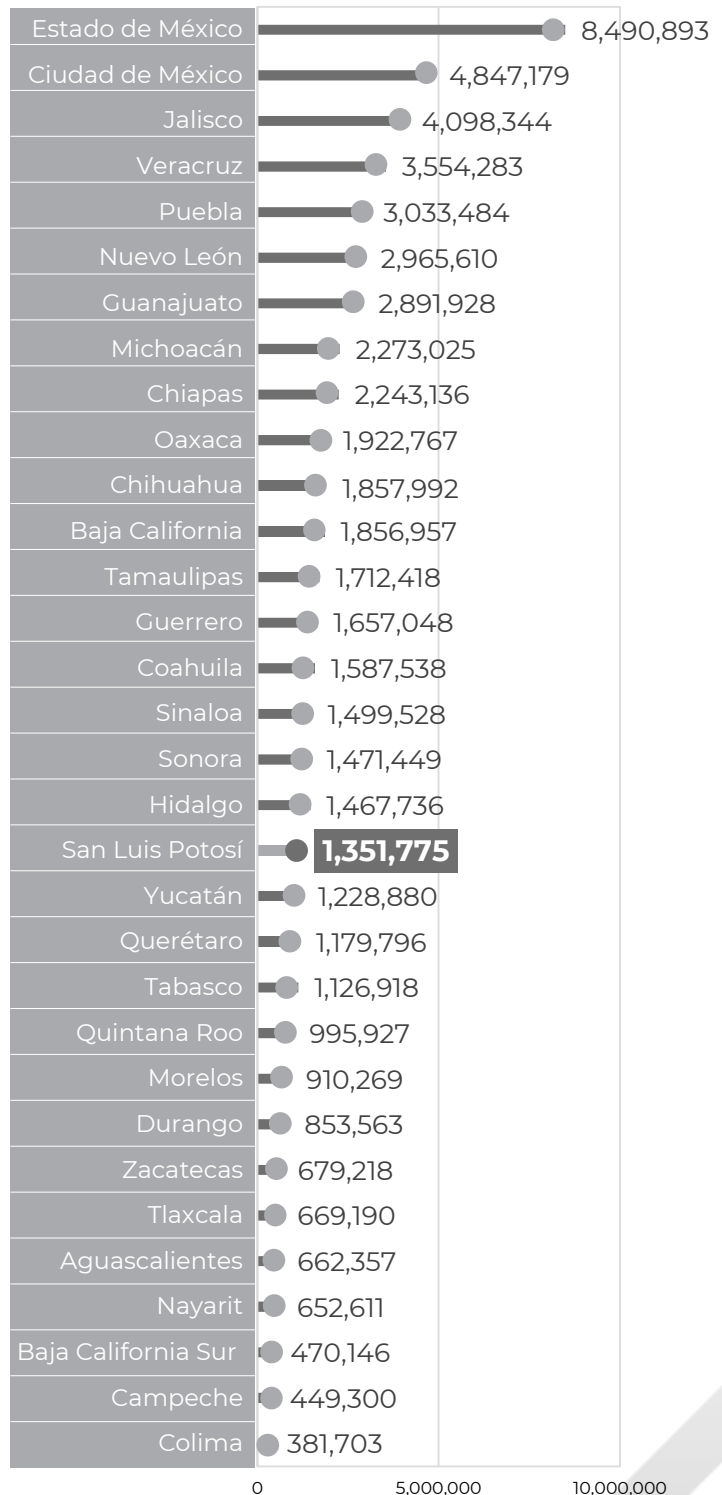


ECONOMÍA

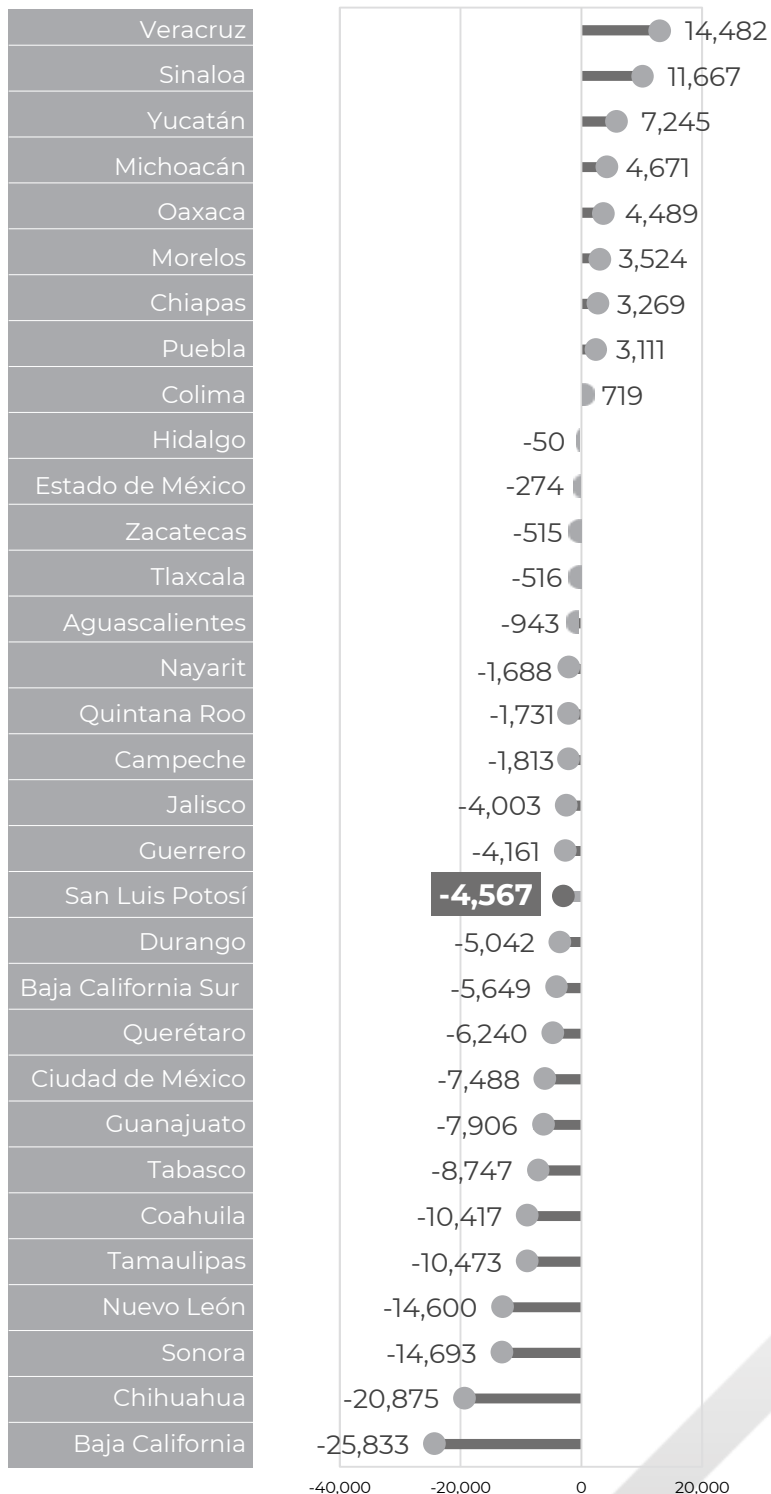
SECRETARÍA DE DESARROLLO
ECONÓMICO

Población Económicamente Activa (IV-Trimestre-2023)


Nacional	61,042,968
● Aguascalientes	662,357
● Baja California	1,856,957
● Baja California Sur	470,146
● Campeche	449,300
● Chiapas	2,243,136
● Chihuahua	1,857,992
● Ciudad de México	4,847,179
● Coahuila	1,587,538
● Colima	381,703
● Durango	853,563
● Estado de México	8,490,893
● Guanajuato	2,891,928
● Guerrero	1,657,048
● Hidalgo	1,467,736
● Jalisco	4,098,344
● Michoacán	2,273,025
● Morelos	910,269
● Nayarit	652,611
● Nuevo León	2,965,610
● Oaxaca	1,922,767
● Puebla	3,033,484
● Querétaro	1,179,796
● Quintana Roo	995,927
● San Luis Potosí	1,351,775
● Sinaloa	1,499,528
● Sonora	1,471,449
● Tabasco	1,126,918
● Tamaulipas	1,712,418
● Tlaxcala	669,190
● Veracruz	3,554,283
● Yucatán	1,228,880
● Zacatecas	679,218



Nacional	-105,047
● Aguascalientes	-943
● Baja California	-25,833
● Baja California Sur	-5,649
● Campeche	-1,813
● Chiapas	3,269
● Chihuahua	-20,875
● Ciudad de México	-7,488
● Coahuila	-10,417
● Colima	719
● Durango	-5,042
● Estado de México	-274
● Guanajuato	-7,906
● Guerrero	-4,161
● Hidalgo	-50
● Jalisco	-4,003
● Michoacán	4,671
● Morelos	3,524
● Nayarit	-1,688
● Nuevo León	-14,600
● Oaxaca	4,489
● Puebla	3,111
● Querétaro	-6,240
● Quintana Roo	-1,731
● San Luis Potosí	-4,567
● Sinaloa	11,667
● Sonora	-14,693
● Tabasco	-8,747
● Tamaulipas	-10,473
● Tlaxcala	-516
● Veracruz	14,482
● Yucatán	7,245
● Zacatecas	-515



Nacional	3.3
● Aguascalientes	7.1
● Baja California	2.4
● Baja California Sur	-0.2
● Campeche	6.5
● Chiapas	1.5
● Chihuahua	2.8
● Ciudad de México	4.2
● Coahuila	1.2
● Colima	7.8
● Durango	3.7
● Estado de México	3.5
● Guanajuato	-0.1
● Guerrero	4.8
● Hidalgo	4.9
● Jalisco	0.7
● Michoacán	3.7
● Morelos	3.2
● Nayarit	-0.6
● Nuevo León	3.4
● Oaxaca	8.3
● Puebla	1.3
● Querétaro	4.2
● Quintana Roo	17.6
● San Luis Potosí	10.6
● Sinaloa	1.7
● Sonora	6.8
● Tabasco	2.4
● Tamaulipas	-0.8
● Tlaxcala	1.5
● Veracruz	1.3
● Yucatán	5.9
● Zacatecas	-2.6

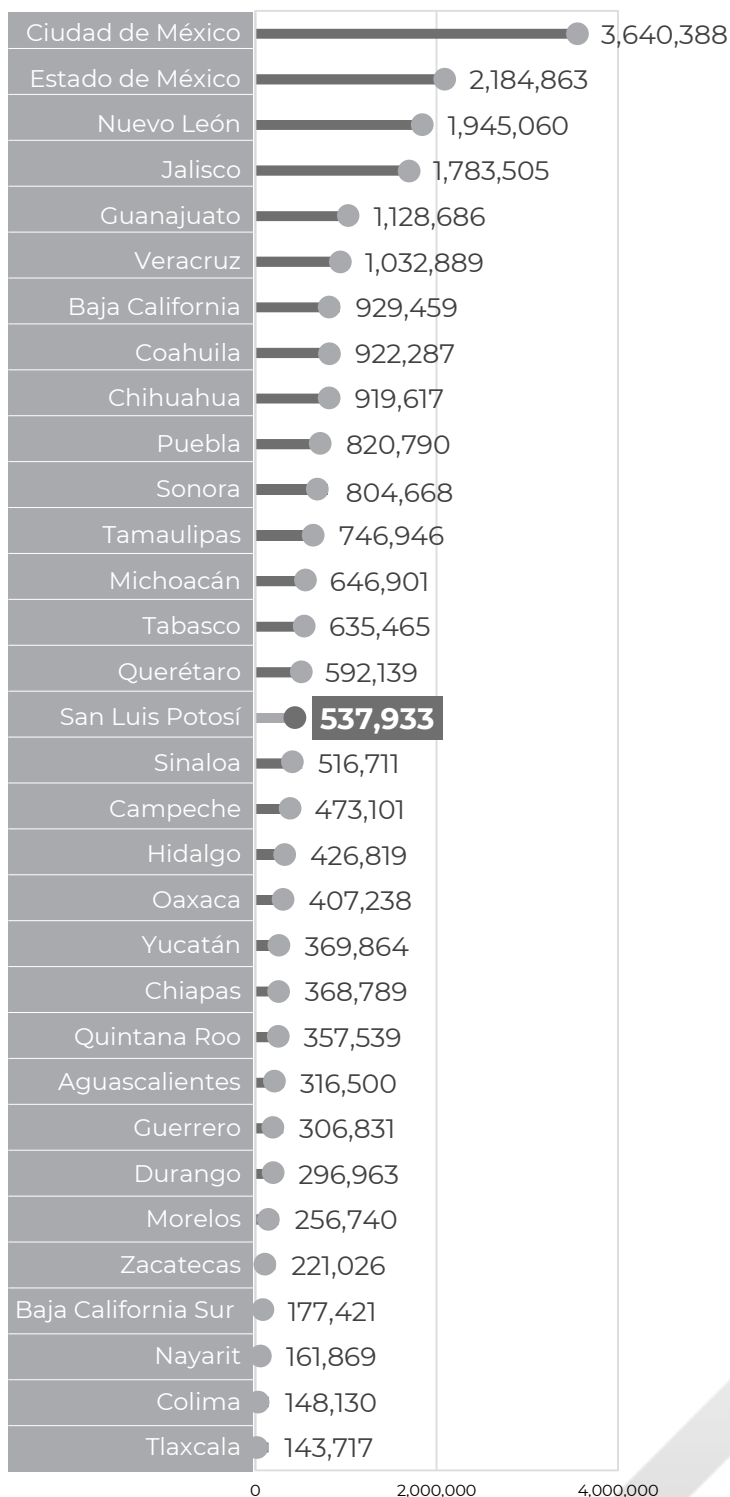


PIB a precios constantes de 2018 (Millones de pesos) 2022

ECONOMÍA

SECRETARÍA DE DESARROLLO
ECONÓMICO

Nacional	24,220,854
● Aguascalientes	316,500
● Baja California	929,459
● Baja California Sur	177,421
● Campeche	473,101
● Chiapas	368,789
● Chihuahua	919,617
● Ciudad de México	3,640,388
● Coahuila	922,287
● Colima	148,130
● Durango	296,963
● Estado de México	2,184,863
● Guanajuato	1,128,686
● Guerrero	306,831
● Hidalgo	426,819
● Jalisco	1,783,505
● Michoacán	646,901
● Morelos	256,740
● Nayarit	161,869
● Nuevo León	1,945,060
● Oaxaca	407,238
● Puebla	820,790
● Querétaro	592,139
● Quintana Roo	357,539
● San Luis Potosí	537,933
● Sinaloa	516,711
● Sonora	804,668
● Tabasco	635,465
● Tamaulipas	746,946
● Tlaxcala	143,717
● Veracruz	1,032,889
● Yucatán	369,864
● Zacatecas	221,026

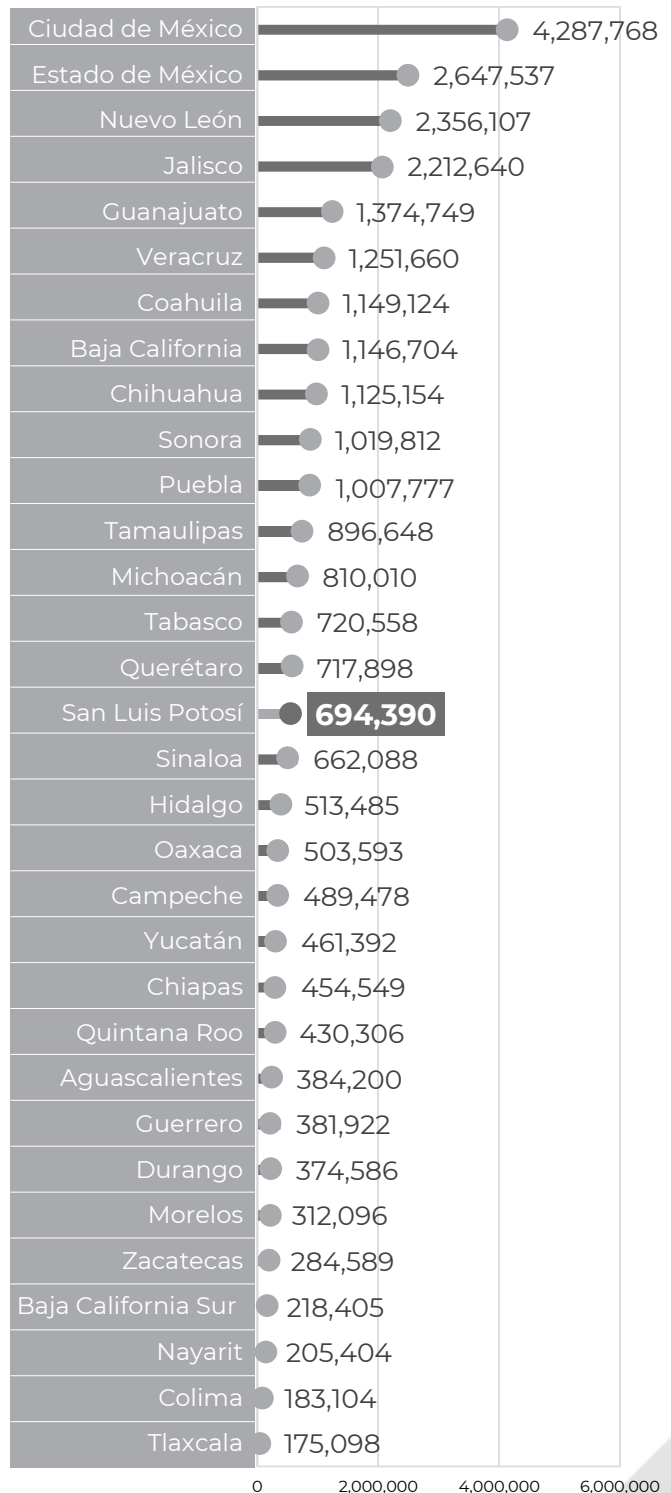


PIB a precios corrientes (Millones de pesos) 2022

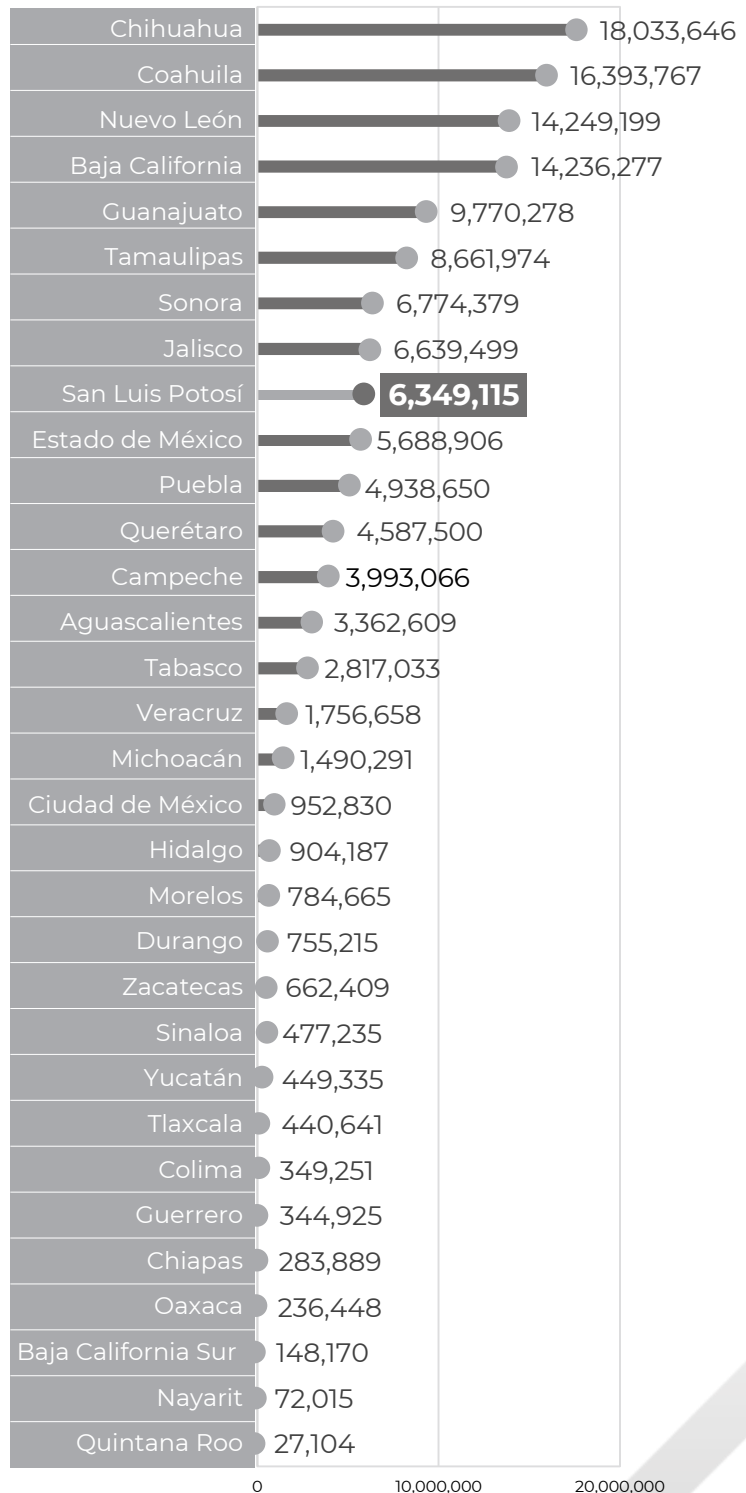
ECONOMÍA

SECRETARÍA DE DESARROLLO
ECONÓMICO

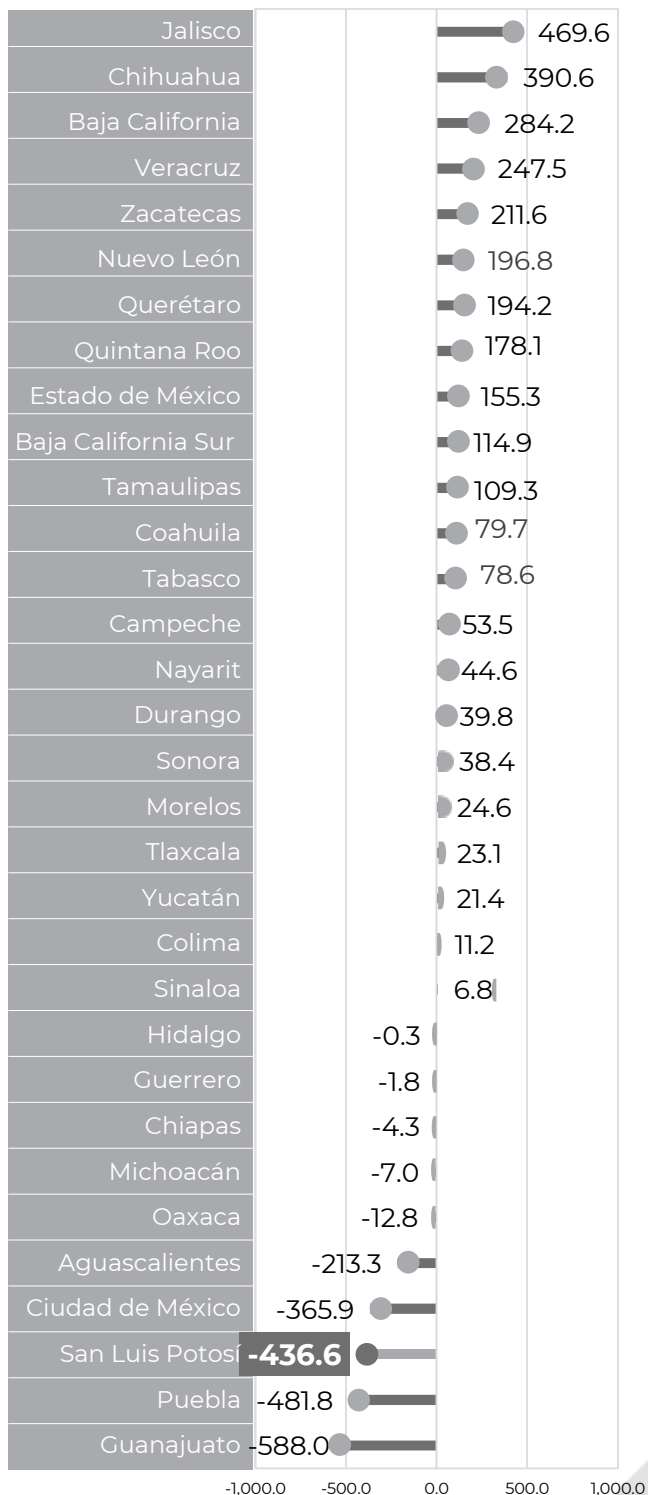
Nacional	29,452,832
● Aguascalientes	384,200
● Baja California	1,146,704
● Baja California Sur	218,405
● Campeche	489,478
● Chiapas	454,549
● Chihuahua	1,125,154
● Ciudad de México	4,287,768
● Coahuila	1,149,124
● Colima	183,104
● Durango	374,586
● Estado de México	2,647,537
● Guanajuato	1,374,749
● Guerrero	381,922
● Hidalgo	513,485
● Jalisco	2,212,640
● Michoacán	810,010
● Morelos	312,096
● Nayarit	205,404
● Nuevo León	2,356,107
● Oaxaca	503,593
● Puebla	1,007,777
● Querétaro	717,898
● Quintana Roo	430,306
● San Luis Potosí	694,390
● Sinaloa	662,088
● Sonora	1,019,812
● Tabasco	720,558
● Tamaulipas	896,648
● Tlaxcala	175,098
● Veracruz	1,251,660
● Yucatán	461,392
● Zacatecas	284,589



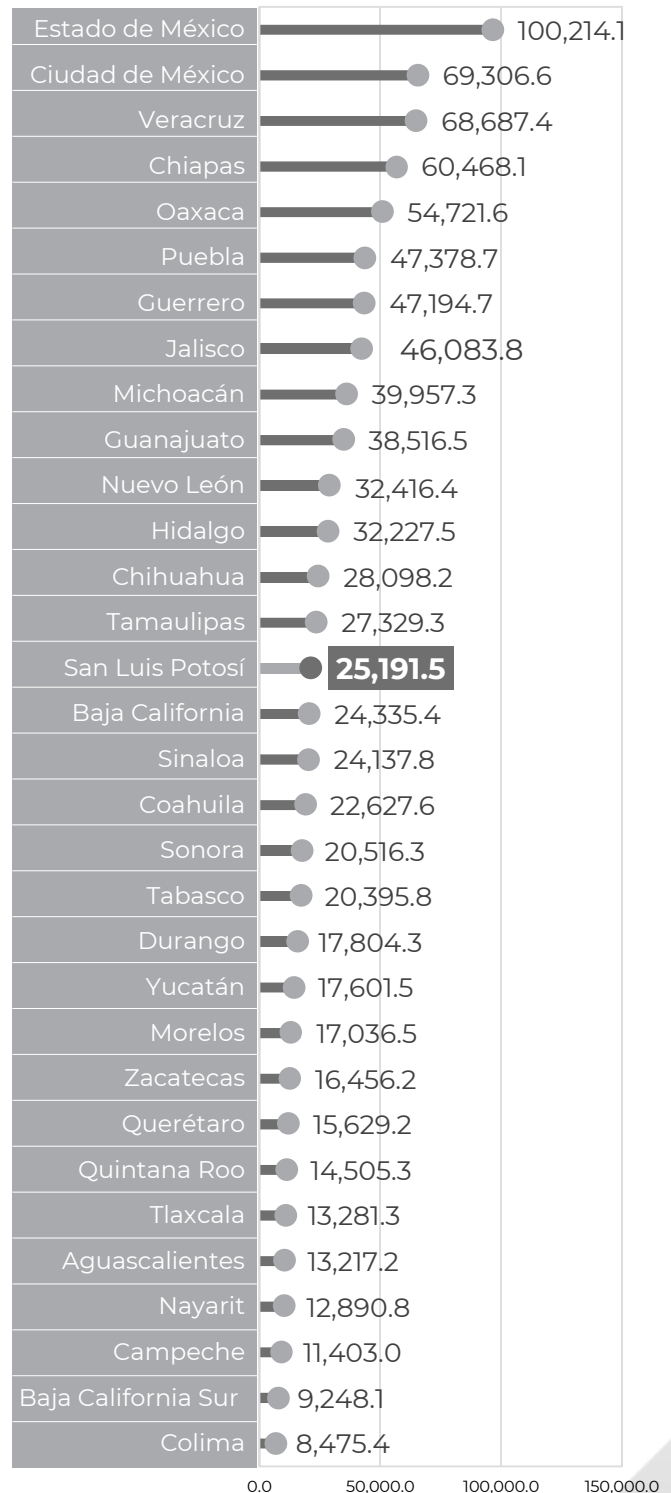
Nacional	136,631,167
● Aguascalientes	3,362,609
● Baja California	14,236,277
● Baja California Sur	148,170
● Campeche	3,993,066
● Chiapas	283,889
● Chihuahua	18,033,646
● Ciudad de México	952,830
● Coahuila	16,393,767
● Colima	349,251
● Durango	755,215
● Estado de México	5,688,906
● Guanajuato	9,770,278
● Guerrero	344,925
● Hidalgo	904,187
● Jalisco	6,639,499
● Michoacán	1,490,291
● Morelos	784,665
● Nayarit	72,015
● Nuevo León	14,249,199
● Oaxaca	236,448
● Puebla	4,938,650
● Querétaro	4,587,500
● Quintana Roo	27,104
● San Luis Potosí	6,349,115
● Sinaloa	477,235
● Sonora	6,774,379
● Tabasco	2,817,033
● Tamaulipas	8,661,974
● Tlaxcala	440,641
● Veracruz	1,756,658
● Yucatán	449,335
● Zacatecas	662,409



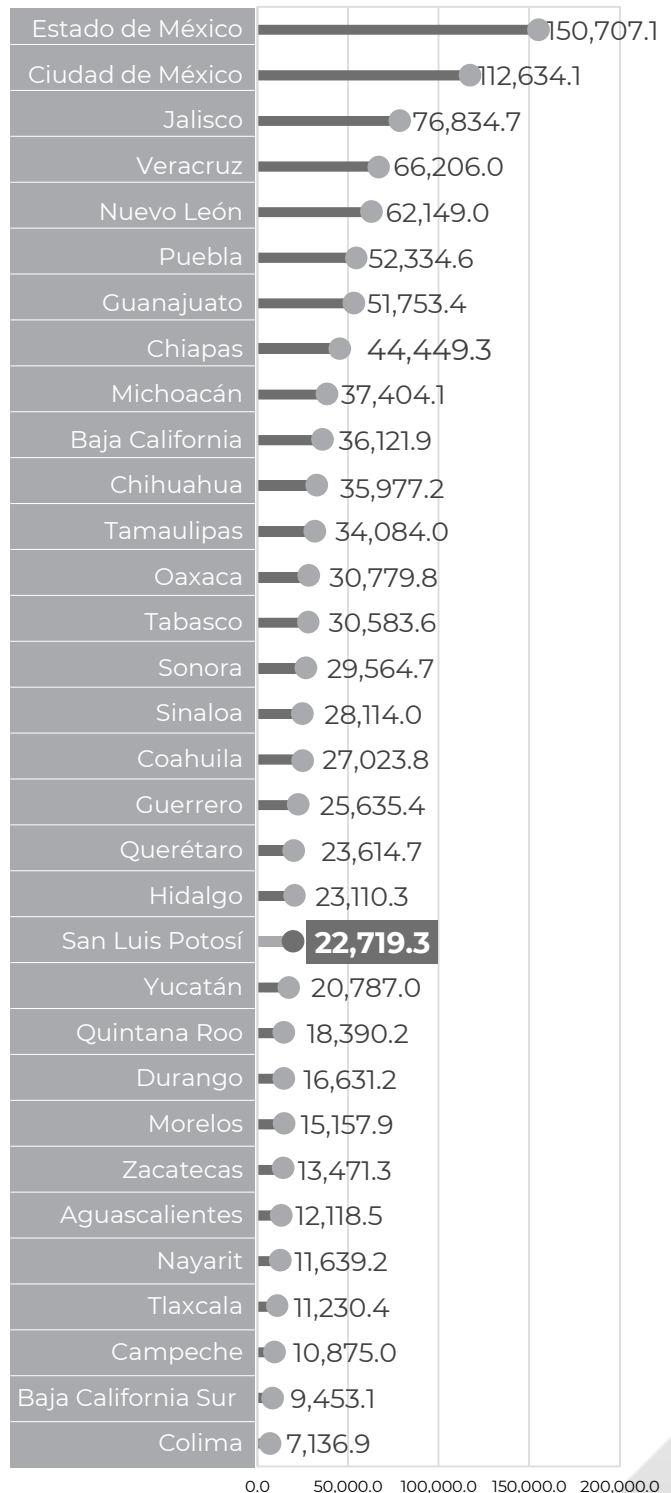
Nacional	861.9
● Aguascalientes	-213.3
● Baja California	284.2
● Baja California Sur	114.9
● Campeche	53.5
● Chiapas	-4.3
● Chihuahua	390.6
● Ciudad de México	-365.9
● Coahuila	79.7
● Colima	11.2
● Durango	39.8
● Estado de México	155.3
● Guanajuato	-588.0
● Guerrero	-1.8
● Hidalgo	-0.3
● Jalisco	469.6
● Michoacán	-7.0
● Morelos	24.6
● Nayarit	44.6
● Nuevo León	196.8
● Oaxaca	-12.8
● Puebla	-481.8
● Querétaro	194.2
● Quintana Roo	178.1
● San Luis Potosí	-436.6
● Sinaloa	6.8
● Sonora	38.4
● Tabasco	78.6
● Tamaulipas	109.3
● Tlaxcala	23.1
● Veracruz	247.5
● Yucatán	21.4
● Zacatecas	211.6



Nacional	997,353.2
● Aguascalientes	13,217.2
● Baja California	24,335.4
● Baja California Sur	9,248.1
● Campeche	11,403.0
● Chiapas	60,468.1
● Chihuahua	28,098.2
● Ciudad de México	69,306.6
● Coahuila	22,627.6
● Colima	8,475.4
● Durango	17,804.3
● Estado de México	100,214.1
● Guanajuato	38,516.5
● Guerrero	47,194.7
● Hidalgo	32,227.5
● Jalisco	46,083.8
● Michoacán	39,957.3
● Morelos	17,036.5
● Nayarit	12,890.8
● Nuevo León	32,416.4
● Oaxaca	54,721.6
● Puebla	47,378.7
● Querétaro	15,629.2
● Quintana Roo	14,505.3
● San Luis Potosí	25,191.5
● Sinaloa	24,137.8
● Sonora	20,516.3
● Tabasco	20,395.8
● Tamaulipas	27,329.3
● Tlaxcala	13,281.3
● Veracruz	68,687.4
● Yucatán	17,601.5
● Zacatecas	16,456.2



Nacional	1,148,692.0
● Aguascalientes	12,118.5
● Baja California	36,121.9
● Baja California Sur	9,453.1
● Campeche	10,875.0
● Chiapas	44,449.3
● Chihuahua	35,977.2
● Ciudad de México	112,634.1
● Coahuila	27,023.8
● Colima	7,136.9
● Durango	16,631.2
● Estado de México	150,707.1
● Guanajuato	51,753.4
● Guerrero	25,635.4
● Hidalgo	23,110.3
● Jalisco	76,834.7
● Michoacán	37,404.1
● Morelos	15,157.9
● Nayarit	11,639.2
● Nuevo León	62,149.0
● Oaxaca	30,779.8
● Puebla	52,334.6
● Querétaro	23,614.7
● Quintana Roo	18,390.2
● San Luis Potosí	22,719.3
● Sinaloa	28,114.0
● Sonora	29,564.7
● Tabasco	30,583.6
● Tamaulipas	34,084.0
● Tlaxcala	11,230.4
● Veracruz	66,206.0
● Yucatán	20,787.0
● Zacatecas	13,471.3

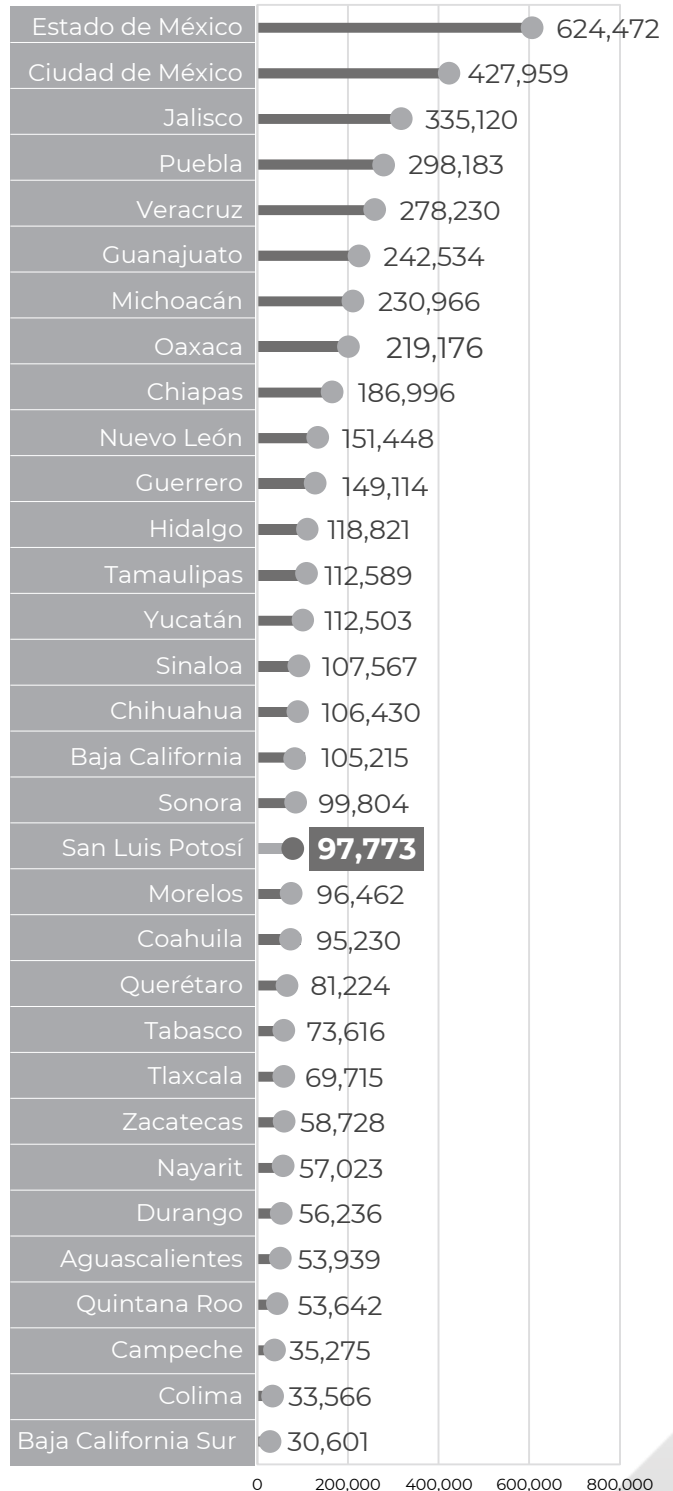


Total de Unidades Económicas (2019)

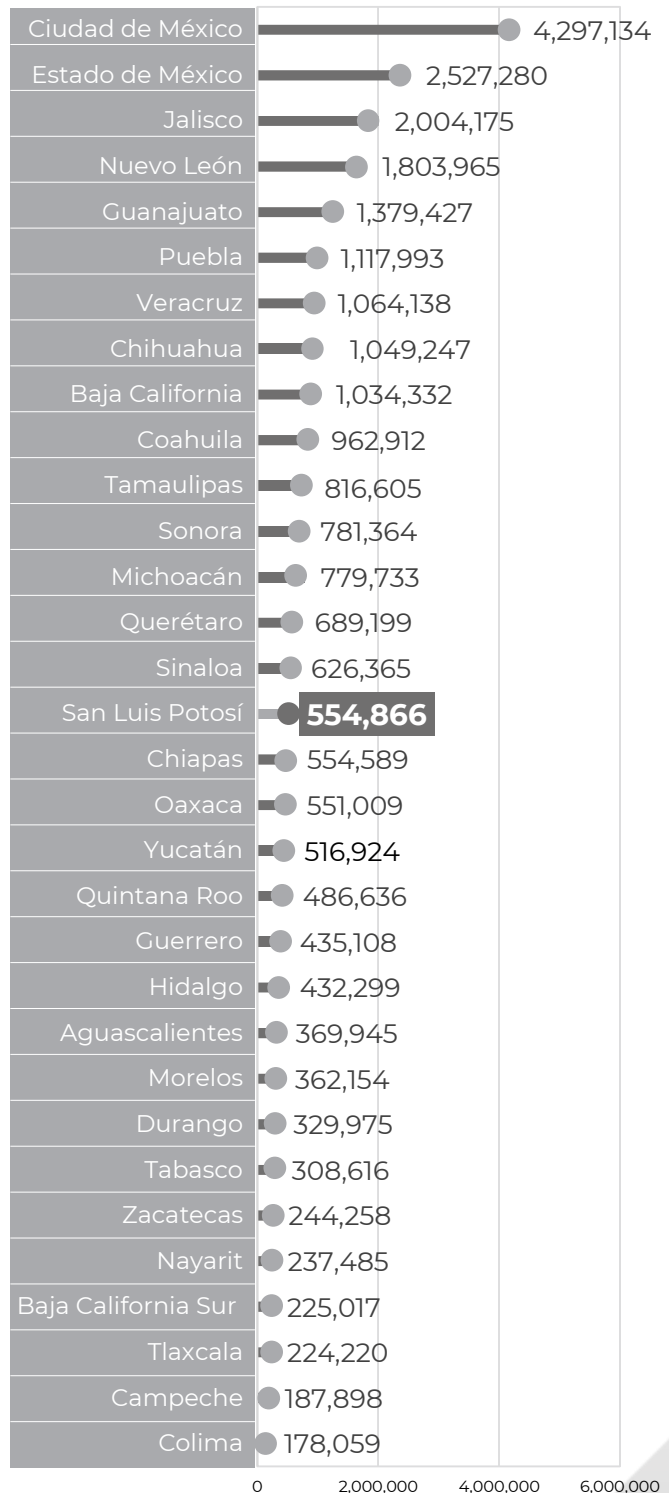
ECONOMÍA

SECRETARÍA DE DESARROLLO
ECONÓMICO

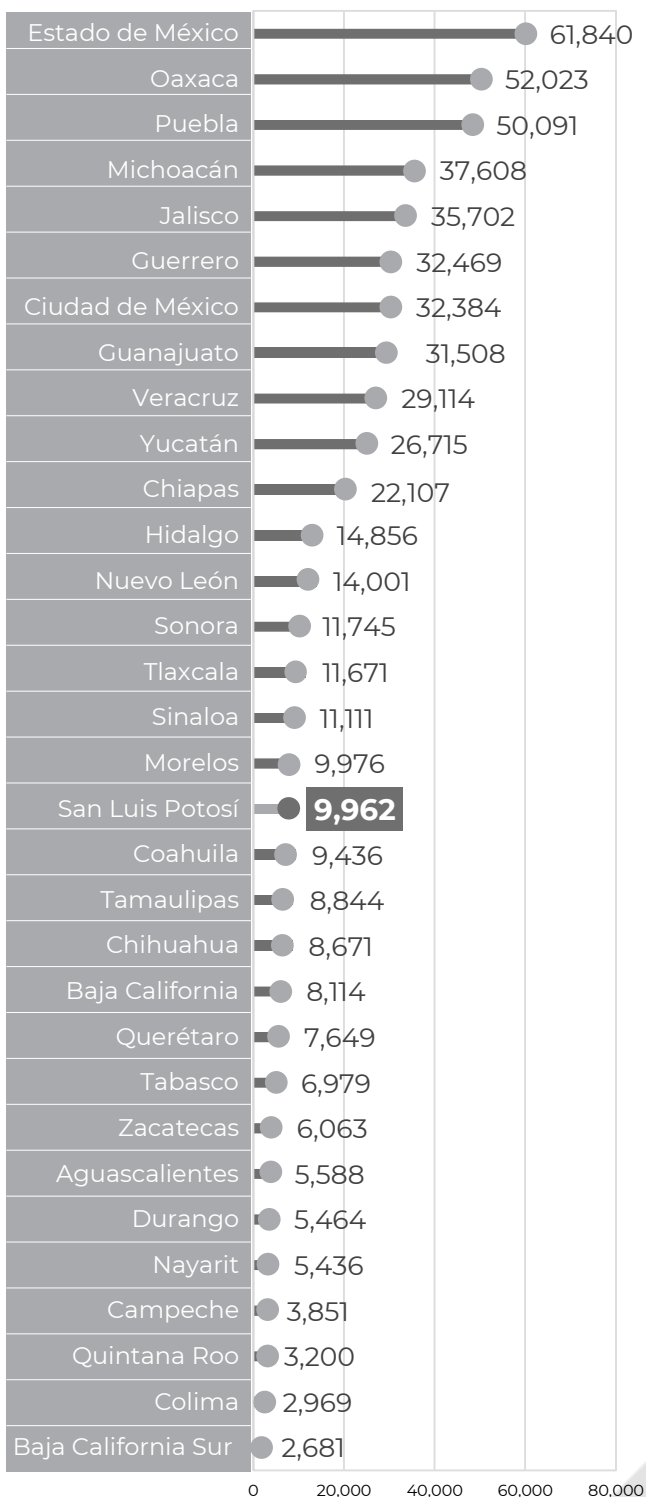
Nacional	4,800,157
● Aguascalientes	53,939
● Baja California	105,215
● Baja California Sur	30,601
● Campeche	35,275
● Chiapas	186,996
● Chihuahua	106,430
● Ciudad de México	427,959
● Coahuila	95,230
● Colima	33,566
● Durango	56,236
● Estado de México	624,472
● Guanajuato	242,534
● Guerrero	149,114
● Hidalgo	118,821
● Jalisco	335,120
● Michoacán	230,966
● Morelos	96,462
● Nayarit	57,023
● Nuevo León	151,448
● Oaxaca	219,176
● Puebla	298,183
● Querétaro	81,224
● Quintana Roo	53,642
● San Luis Potosí	97,773
● Sinaloa	107,567
● Sonora	99,804
● Tabasco	73,616
● Tamaulipas	112,589
● Tlaxcala	69,715
● Veracruz	278,230
● Yucatán	112,503
● Zacatecas	58,728



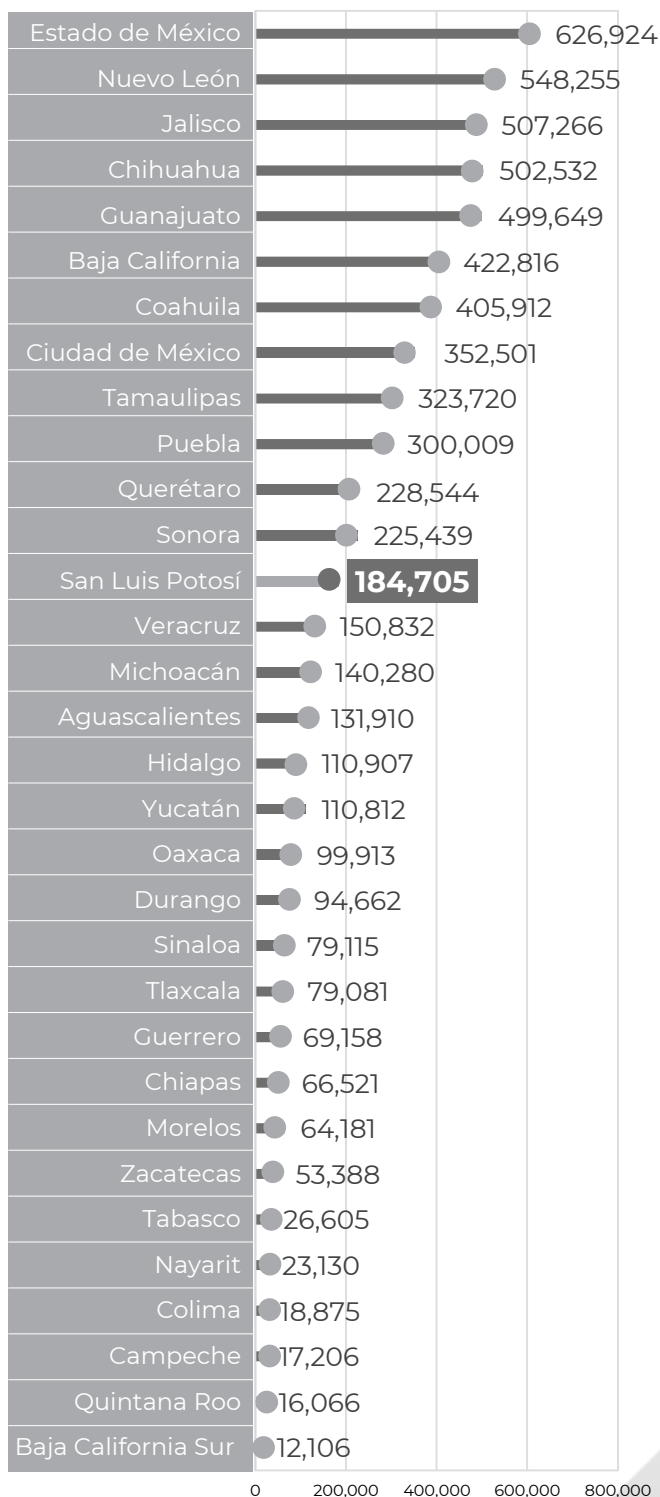
Nacional	27,132,927
● Aguascalientes	369,945
● Baja California	1,034,332
● Baja California Sur	225,017
● Campeche	187,898
● Chiapas	554,589
● Chihuahua	1,049,247
● Ciudad de México	4,297,134
● Coahuila	962,912
● Colima	178,059
● Durango	329,975
● Estado de México	2,527,280
● Guanajuato	1,379,427
● Guerrero	435,108
● Hidalgo	432,299
● Jalisco	2,004,175
● Michoacán	779,733
● Morelos	362,154
● Nayarit	237,485
● Nuevo León	1,803,965
● Oaxaca	551,009
● Puebla	1,117,993
● Querétaro	689,199
● Quintana Roo	486,636
● San Luis Potosí	554,866
● Sinaloa	626,365
● Sonora	781,364
● Tabasco	308,616
● Tamaulipas	816,605
● Tlaxcala	224,220
● Veracruz	1,064,138
● Yucatán	516,924
● Zacatecas	244,258



Nacional	579,828
● Aguascalientes	5,588
● Baja California	8,114
● Baja California Sur	2,681
● Campeche	3,851
● Chiapas	22,107
● Chihuahua	8,671
● Ciudad de México	32,384
● Coahuila	9,436
● Colima	2,969
● Durango	5,464
● Estado de México	61,840
● Guanajuato	31,508
● Guerrero	32,469
● Hidalgo	14,856
● Jalisco	35,702
● Michoacán	37,608
● Morelos	9,976
● Nayarit	5,436
● Nuevo León	14,001
● Oaxaca	52,023
● Puebla	50,091
● Querétaro	7,649
● Quintana Roo	3,200
● San Luis Potosí	9,962
● Sinaloa	11,111
● Sonora	11,745
● Tabasco	6,979
● Tamaulipas	8,844
● Tlaxcala	11,671
● Veracruz	29,114
● Yucatán	26,715
● Zacatecas	6,063



Nacional	6,493,020
● Aguascalientes	131,910
● Baja California	422,816
● Baja California Sur	12,106
● Campeche	17,206
● Chiapas	66,521
● Chihuahua	502,532
● Ciudad de México	352,501
● Coahuila	405,912
● Colima	18,875
● Durango	94,662
● Estado de México	626,924
● Guanajuato	499,649
● Guerrero	69,158
● Hidalgo	110,907
● Jalisco	507,266
● Michoacán	140,280
● Morelos	64,181
● Nayarit	23,130
● Nuevo León	548,255
● Oaxaca	99,913
● Puebla	300,009
● Querétaro	228,544
● Quintana Roo	16,066
● San Luis Potosí	184,705
● Sinaloa	79,115
● Sonora	225,439
● Tabasco	26,605
● Tamaulipas	323,720
● Tlaxcala	79,081
● Veracruz	150,832
● Yucatán	110,812
● Zacatecas	53,388

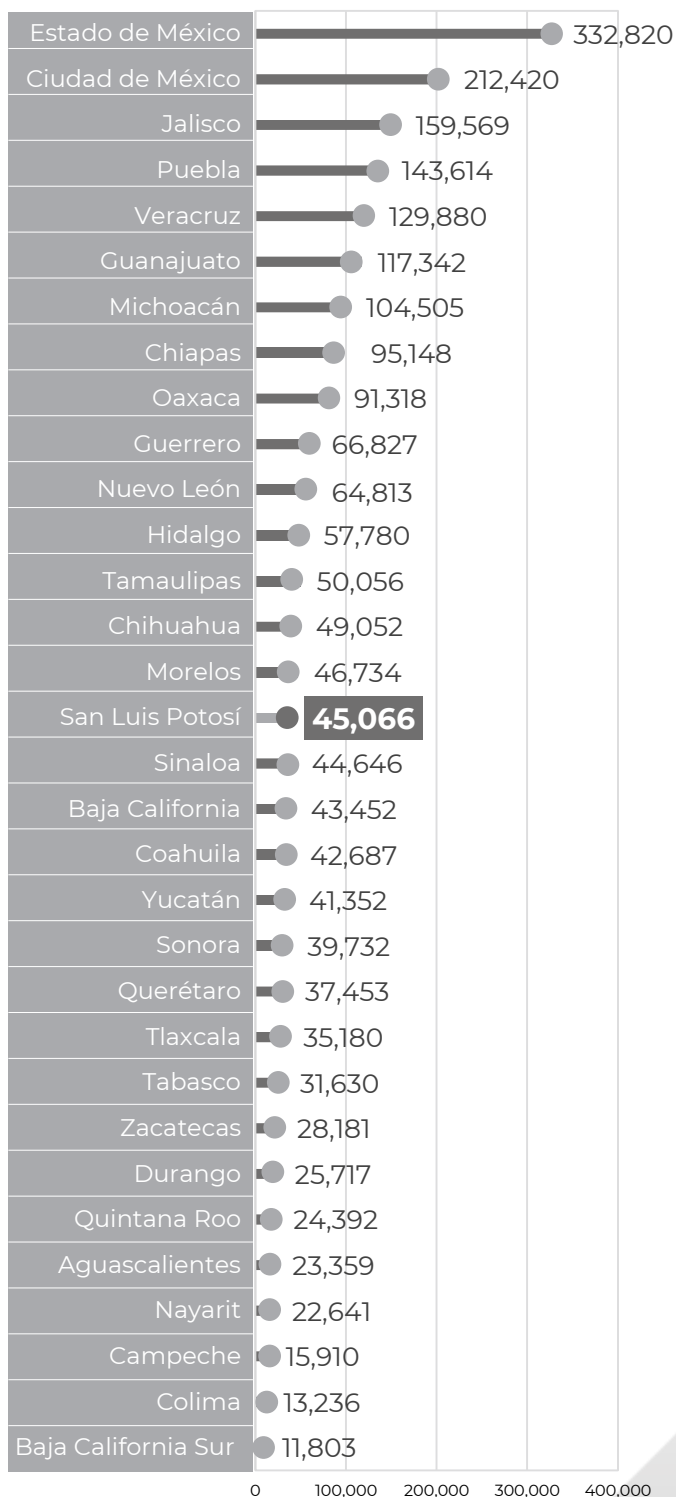


ECONOMÍA

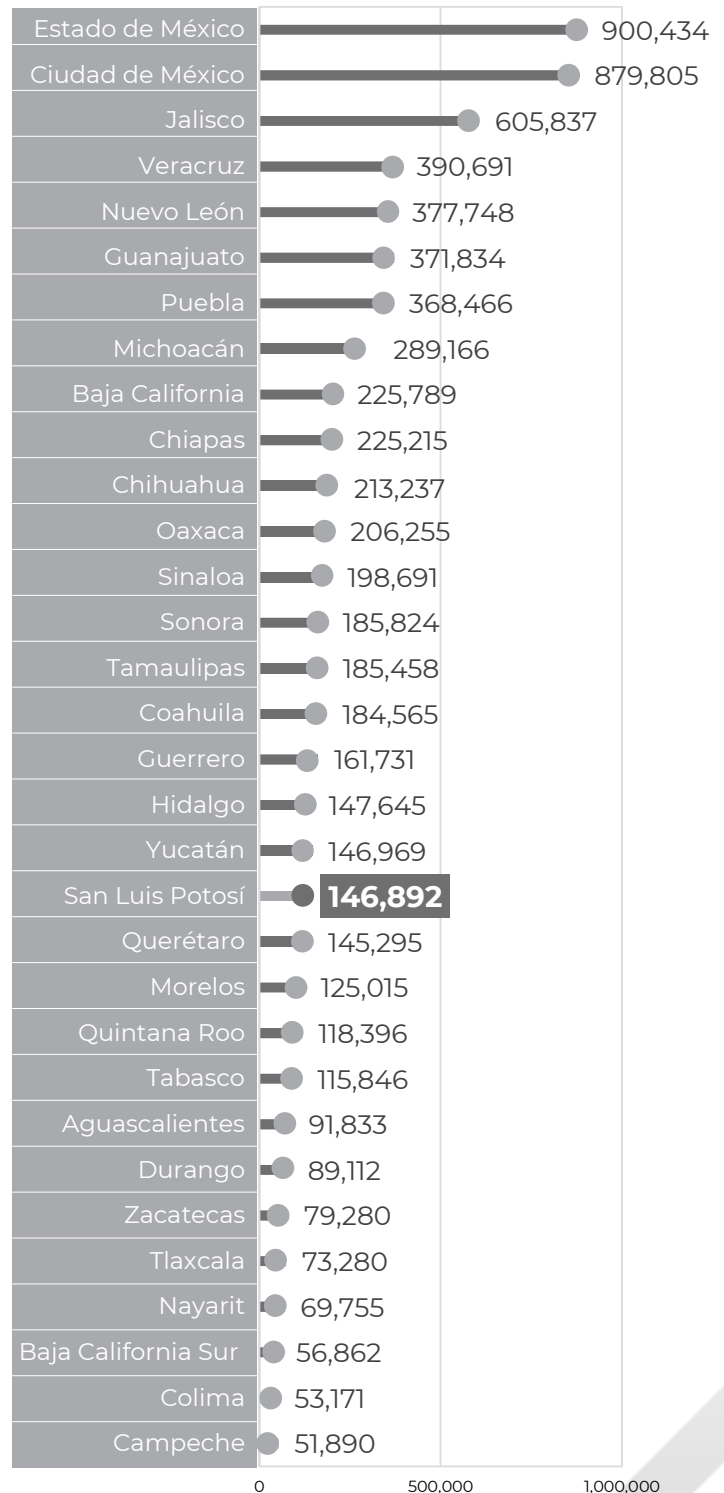
SECRETARÍA DE DESARROLLO
ECONÓMICO

Unidades económicas comerciales (2019)

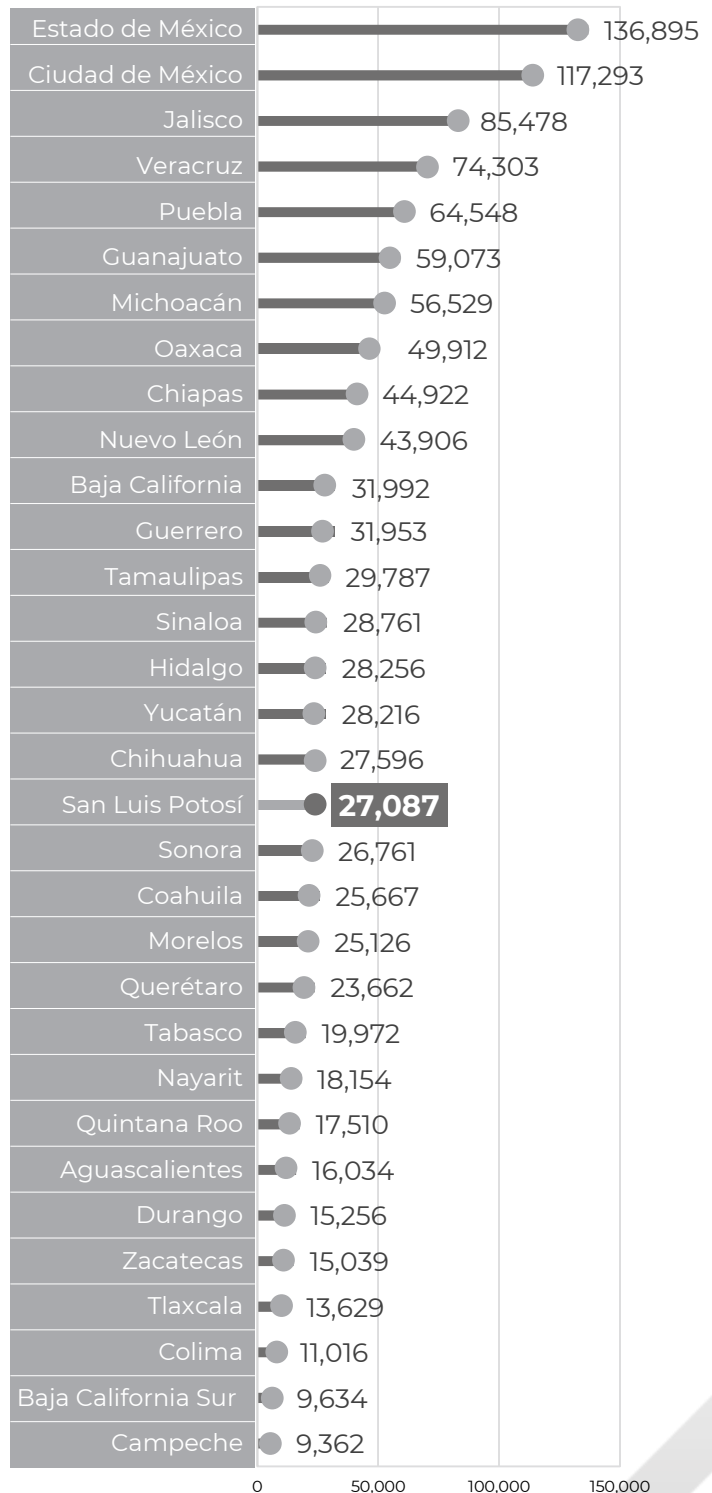
Nacional	2,248,315
● Aguascalientes	23,359
● Baja California	43,452
● Baja California Sur	11,803
● Campeche	15,910
● Chiapas	95,148
● Chihuahua	49,052
● Ciudad de México	212,420
● Coahuila	42,687
● Colima	13,236
● Durango	25,717
● Estado de México	332,820
● Guanajuato	117,342
● Guerrero	66,827
● Hidalgo	57,780
● Jalisco	159,569
● Michoacán	104,505
● Morelos	46,734
● Nayarit	22,641
● Nuevo León	64,813
● Oaxaca	91,318
● Puebla	143,614
● Querétaro	37,453
● Quintana Roo	24,392
● San Luis Potosí	45,066
● Sinaloa	44,646
● Sonora	39,732
● Tabasco	31,630
● Tamaulipas	50,056
● Tlaxcala	35,180
● Veracruz	129,880
● Yucatán	41,352
● Zacatecas	28,181



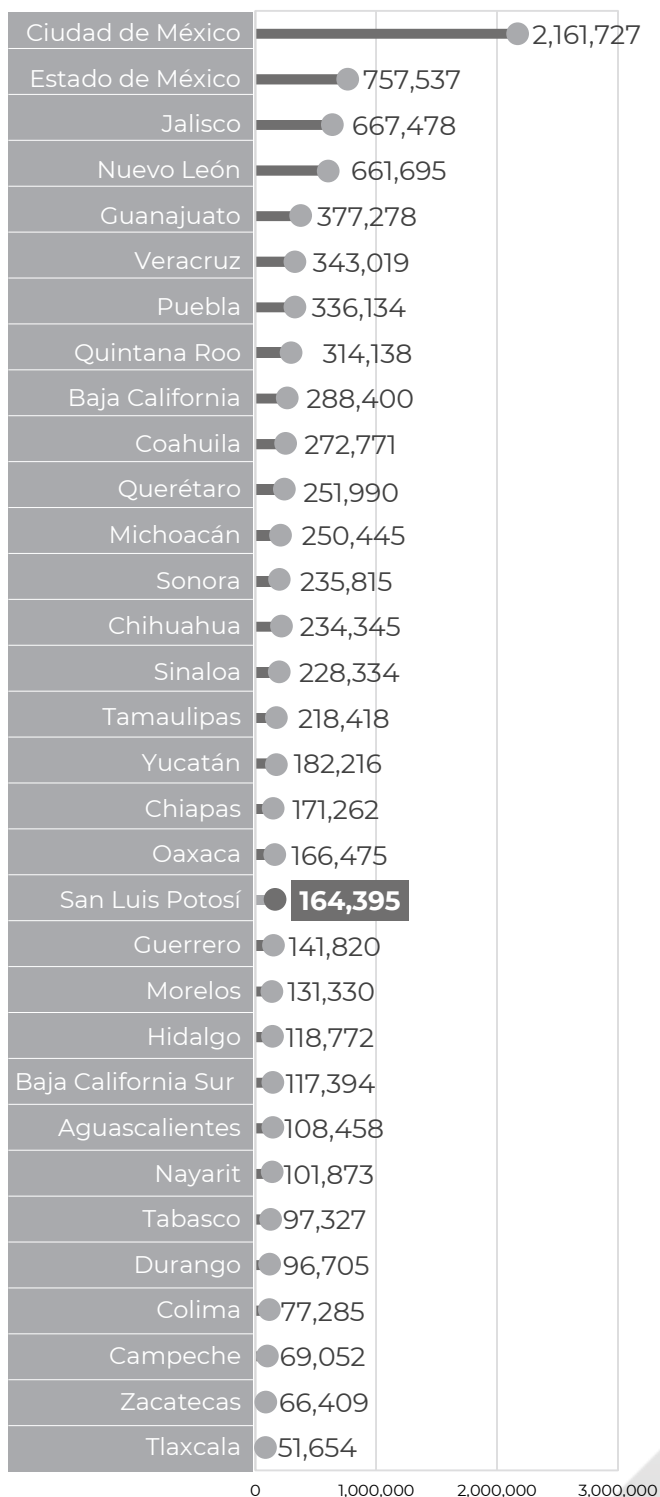
Nacional	7,481,987
● Aguascalientes	91,833
● Baja California	225,789
● Baja California Sur	56,862
● Campeche	51,890
● Chiapas	225,215
● Chihuahua	213,237
● Ciudad de México	879,805
● Coahuila	184,565
● Colima	53,171
● Durango	89,112
● Estado de México	900,434
● Guanajuato	371,834
● Guerrero	161,731
● Hidalgo	147,645
● Jalisco	605,837
● Michoacán	289,166
● Morelos	125,015
● Nayarit	69,755
● Nuevo León	377,748
● Oaxaca	206,255
● Puebla	368,466
● Querétaro	145,295
● Quintana Roo	118,396
● San Luis Potosí	146,892
● Sinaloa	198,691
● Sonora	185,824
● Tabasco	115,846
● Tamaulipas	185,458
● Tlaxcala	73,280
● Veracruz	390,691
● Yucatán	146,969
● Zacatecas	79,280



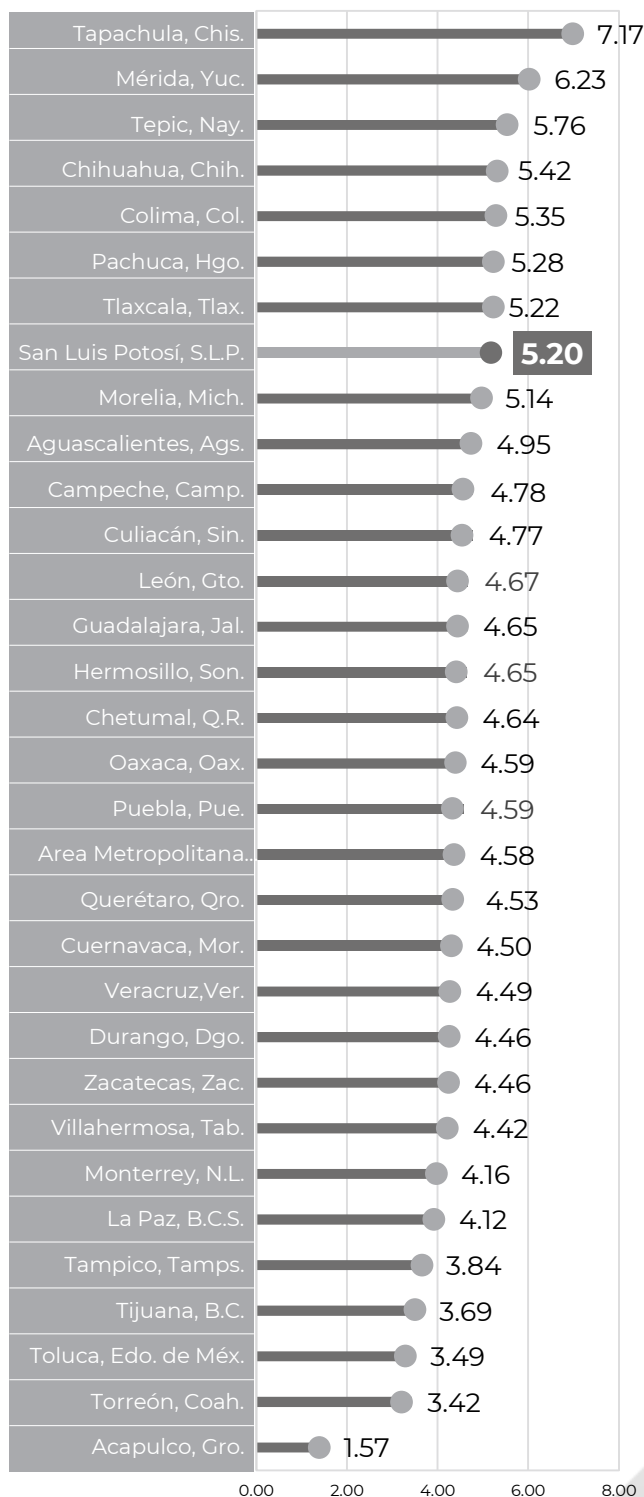
Nacional	1,213,329
● Aguascalientes	16,034
● Baja California	31,992
● Baja California Sur	9,634
● Campeche	9,362
● Chiapas	44,922
● Chihuahua	27,596
● Ciudad de México	117,293
● Coahuila	25,667
● Colima	11,016
● Durango	15,256
● Estado de México	136,895
● Guanajuato	59,073
● Guerrero	31,953
● Hidalgo	28,256
● Jalisco	85,478
● Michoacán	56,529
● Morelos	25,126
● Nayarit	18,154
● Nuevo León	43,906
● Oaxaca	49,912
● Puebla	64,548
● Querétaro	23,662
● Quintana Roo	17,510
● San Luis Potosí	27,087
● Sinaloa	28,761
● Sonora	26,761
● Tabasco	19,972
● Tamaulipas	29,787
● Tlaxcala	13,629
● Veracruz	74,303
● Yucatán	28,216
● Zacatecas	15,039



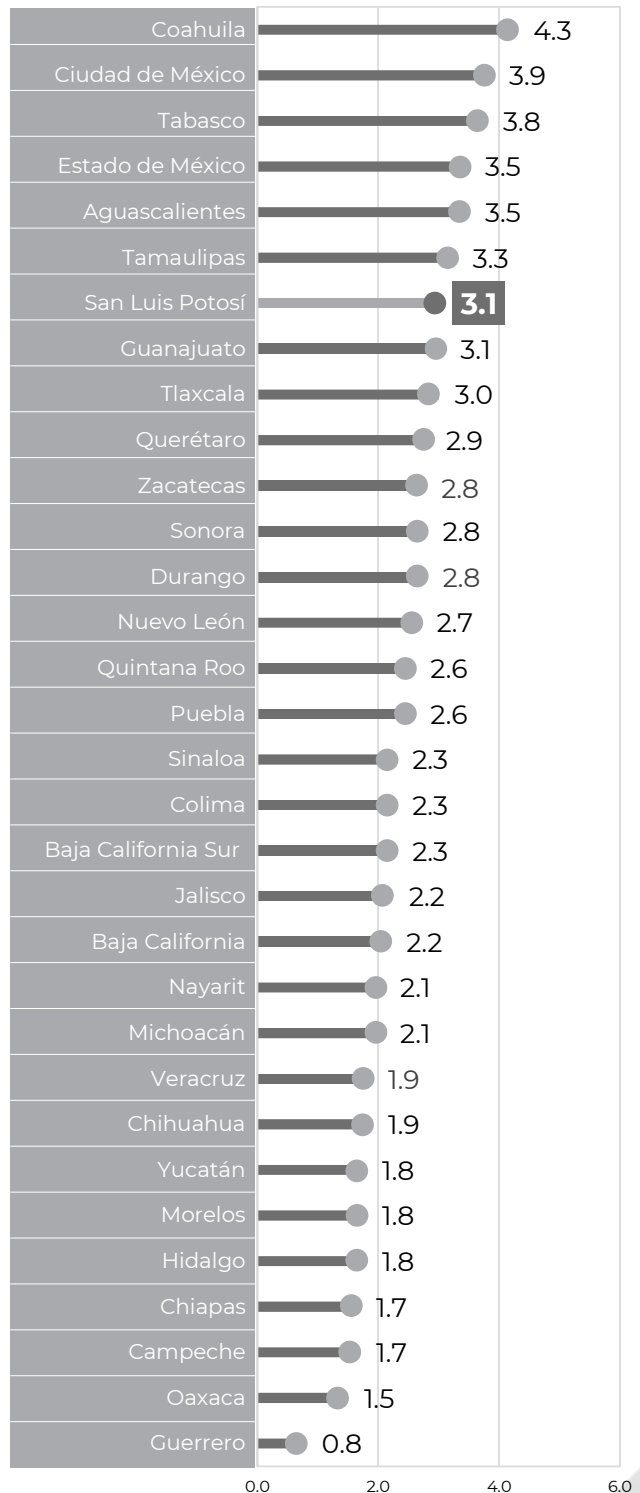
Nacional	9,461,951
● Aguascalientes	108,458
● Baja California	288,400
● Baja California Sur	117,394
● Campeche	69,052
● Chiapas	171,262
● Chihuahua	234,345
● Ciudad de México	2,161,727
● Coahuila	272,771
● Colima	77,285
● Durango	96,705
● Estado de México	757,537
● Guanajuato	377,278
● Guerrero	141,820
● Hidalgo	118,772
● Jalisco	667,478
● Michoacán	250,445
● Morelos	131,330
● Nayarit	101,873
● Nuevo León	661,695
● Oaxaca	166,475
● Puebla	336,134
● Querétaro	251,990
● Quintana Roo	314,138
● San Luis Potosí	164,395
● Sinaloa	228,334
● Sonora	235,815
● Tabasco	97,327
● Tamaulipas	218,418
● Tlaxcala	51,654
● Veracruz	343,019
● Yucatán	182,216
● Zacatecas	66,409



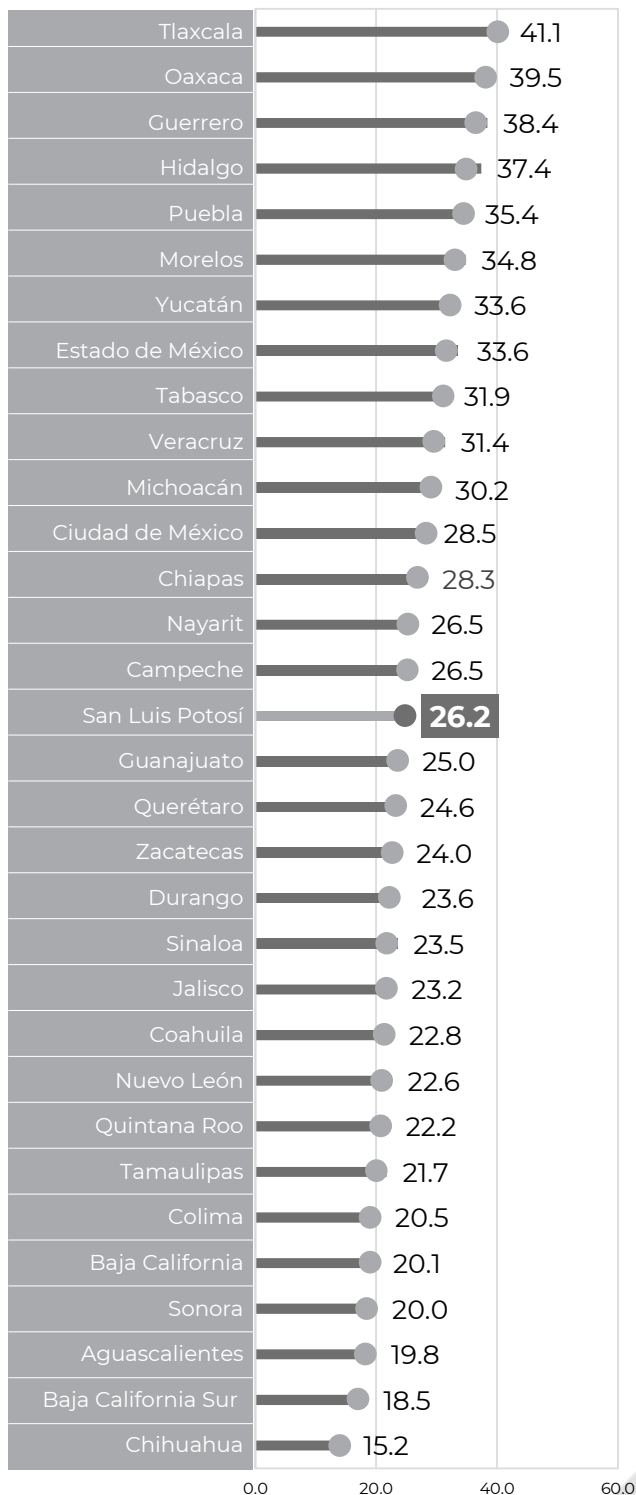
Nacional	4.66
● Aguascalientes, Ags.	4.95
● Tijuana, B.C	3.69
● La Paz, B.C.S.	4.12
● Campeche, Camp.	4.78
● Tapachula, Chis	7.17
● Chihuahua, Chih.	5.42
● Area Metropolitana de la Cd. de México	4.58
● Torreón, Coah.	3.42
● Colima, Col.	5.35
● Durango, Dgo.	4.46
● Toluca, Edo. de Méx	3.49
● León, Gto.	4.67
● Acapulco, Gro	1.57
● Pachuca, Hgo.	5.28
● Guadalajara, Jal.	4.65
● Morelia, Mich	5.14
● Cuernavaca, Mor.	4.50
● Tepic, Nay	5.76
● Monterrey, N.L	4.16
● Oaxaca, Oax.	4.59
● Puebla, Pue.	4.59
● Querétaro, Qro.	4.53
● Chetumal, Q.R.	4.64
● San Luis Potosí, S.L.P	5.20
● Culiacán, Sin.	4.77
● Hermosillo, Son	4.65
● Villahermosa, Tab.	4.42
● Tampico, Tamps.	3.84
● Tlaxcala, Tlax	5.22
● Veracruz, Ver.	4.49
● Mérida, Yuc.	6.23
● Zacatecas, Zac.	4.46



Nacional	2.7
● Aguascalientes	3.5
● Baja California	2.2
● Baja California Sur	2.3
● Campeche	1.7
● Chiapas	1.7
● Chihuahua	1.9
● Ciudad de México	3.9
● Coahuila	4.3
● Colima	2.3
● Durango	2.8
● Estado de México	3.5
● Guanajuato	3.1
● Guerrero	0.8
● Hidalgo	1.8
● Jalisco	2.2
● Michoacán	2.1
● Morelos	1.8
● Nayarit	2.1
● Nuevo León	2.7
● Oaxaca	1.5
● Puebla	2.6
● Querétaro	2.9
● Quintana Roo	2.6
● San Luis Potosí	3.1
● Sinaloa	2.3
● Sonora	2.8
● Tabasco	3.8
● Tamaulipas	3.3
● Tlaxcala	3.0
● Veracruz	1.9
● Yucatán	1.8
● Zacatecas	2.8



Nacional	28.3
● Aguascalientes	19.8
● Baja California	20.1
● Baja California Sur	18.5
● Campeche	26.5
● Chiapas	28.3
● Chihuahua	15.2
● Ciudad de México	28.5
● Coahuila	22.8
● Colima	20.5
● Durango	23.6
● Estado de México	33.6
● Guanajuato	25.0
● Guerrero	38.4
● Hidalgo	37.4
● Jalisco	23.2
● Michoacán	30.2
● Morelos	34.8
● Nayarit	26.5
● Nuevo León	22.6
● Oaxaca	39.5
● Puebla	35.4
● Querétaro	24.6
● Quintana Roo	22.2
● San Luis Potosí	26.2
● Sinaloa	23.5
● Sonora	20.0
● Tabasco	31.9
● Tamaulipas	21.7
● Tlaxcala	41.1
● Veracruz	31.4
● Yucatán	33.6
● Zacatecas	24.0



Nacional	54.8
● Aguascalientes	38.8
● Baja California	38.4
● Baja California Sur	37.4
● Campeche	59.3
● Chiapas	73.2
● Chihuahua	34.4
● Ciudad de México	45.8
● Coahuila	35.5
● Colima	49.2
● Durango	50.8
● Estado de México	55.1
● Guanajuato	53.0
● Guerrero	78.2
● Hidalgo	71.8
● Jalisco	47.0
● Michoacán	66.8
● Morelos	66.3
● Nayarit	59.6
● Nuevo León	37.0
● Oaxaca	81.1
● Puebla	69.9
● Querétaro	46.8
● Quintana Roo	45.4
● San Luis Potosí	52.6
● Sinaloa	47.6
● Sonora	41.2
● Tabasco	62.1
● Tamaulipas	42.9
● Tlaxcala	71.4
● Veracruz	68.1
● Yucatán	61.0
● Zacatecas	60.1

