



POTOSÍ
PARA LOS POTOSINOS
GOBIERNO DEL ESTADO 2021-2027

ECONOMÍA
SECRETARÍA DE DESARROLLO ECONÓMICO



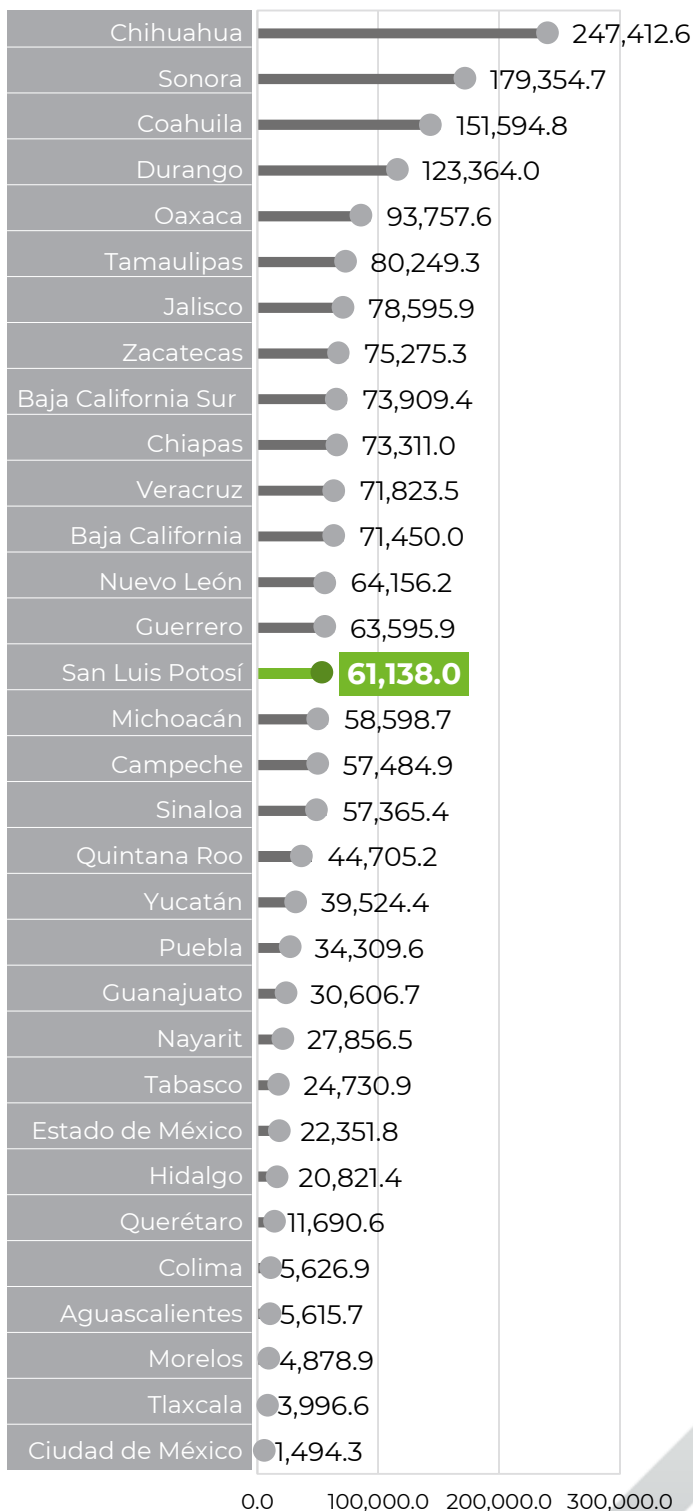
Principales Indicadores por Entidad Federativa

III Trimestre 2023

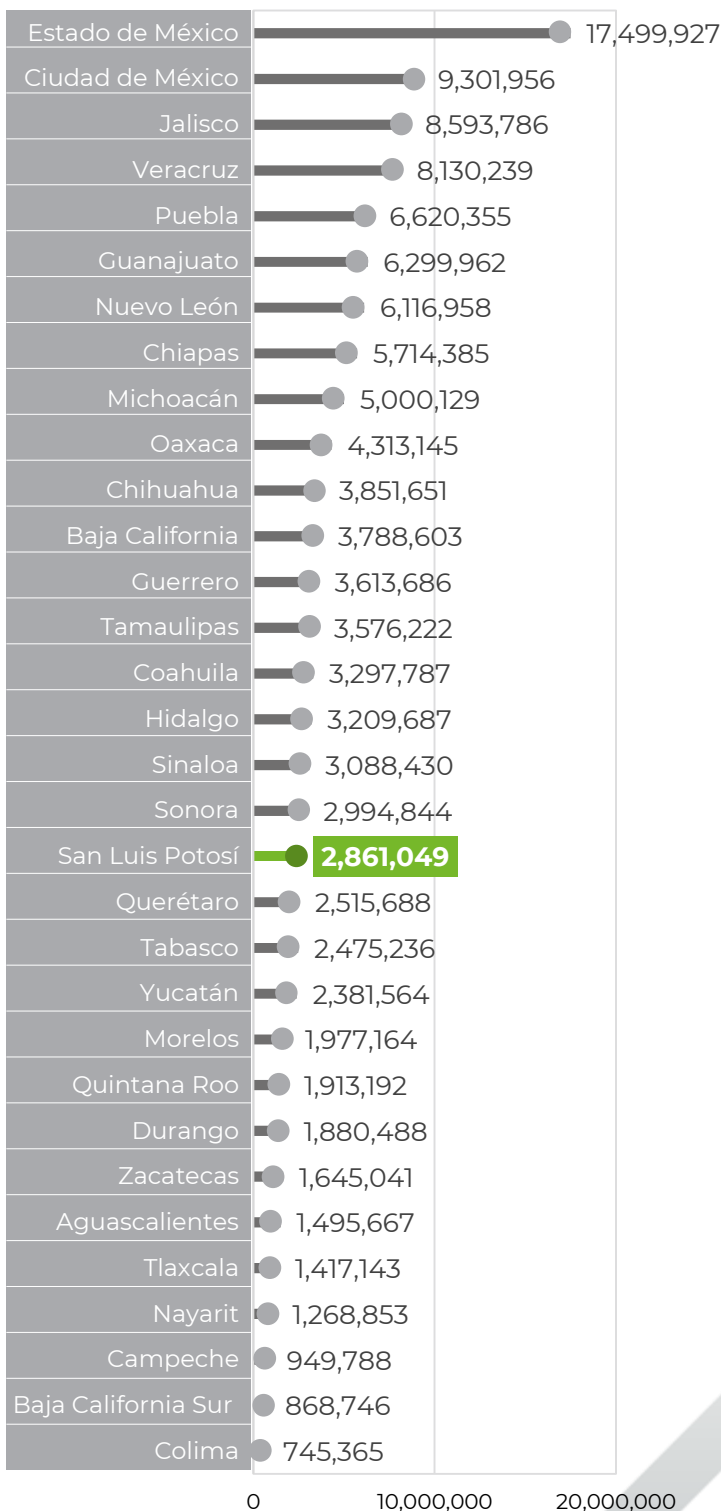


● Extensión Territorial (Km ²)	01
● Población (Habitantes) III-Trimestre-2023	02
● Tasa media de crecimiento anual de población (2015-2023 III Trimestre)	03
● Total de viviendas (2020)	04
● Ingresos por Remesas Familiares Enero-Septiembre 2023 (Millones de dólares)	05
● Educación Básica (Matricula de alumnos) 2022-2023	06
● Educación Media Superior (Matricula de alumnos) 2022-2023	07
● Educación Superior (Matricula de alumnos) 2022-2023	08
● Población analfabeta (%) 2022-2023	09
● Población alfabeta (%) 2022-2023	10
● Población Económicamente Activa (III-Trimestre-2023)	11
● Asegurados IMSS. Generación Trimestral de Puestos de Trabajo (III-Trimestre-2023)	12
● Indicador Trimestral de la Actividad Económica Estatal Var % anual (III Trimestre 2023)	13
● PIB a precios constantes de 2018 (Millones de pesos)	14
● PIB a precios corrientes (Millones de pesos)	15
● Exportaciones Trimestrales III Trimestre 2023 (Miles de dólares)	16
● Inversión Extranjera Directa III Trimestre 2023 (Millones de dólares)	17
● Aportaciones Federales Enero-Septiembre 2023 (Millones de pesos)	18
● Participaciones Federales Enero-Septiembre 2023 (Millones de pesos)	19
● Total de Unidades Económicas (2019)	20
● Total Personal ocupado en las Unidades Económicas (2019)	21
● Unidades económicas manufactureras (2019)	22
● Personal ocupado en manufactura (2019)	23
● Unidades económicas comerciales (2019)	24
● Personal ocupado en el comercio (2019)	25
● Unidades económicas de servicios no financieros (2019)	26
● Personal ocupado en servicios no financieros (2019)	27
● Inflación Septiembre 2023 a Septiembre 2022 (Ciudades que lo componen)	28
● Tasa de desocupación (III-Trimestre-2023)	29
● Tasa de ocupación en el sector informal (TOSI1) (III-Trimestre-2023)	31
● Tasa de informalidad laboral (TIL1) (III-Trimestre-2023)	31

Nacional	1,960,646.7
● Aguascalientes	5,615.7
● Baja California	71,450.0
● Baja California Sur	73,909.4
● Campeche	57,484.9
● Chiapas	73,311.0
● Chihuahua	247,412.6
● Ciudad de México	1,494.3
● Coahuila	151,594.8
● Colima	5,626.9
● Durango	123,364.0
● Estado de México	22,351.8
● Guanajuato	30,606.7
● Guerrero	63,595.9
● Hidalgo	20,821.4
● Jalisco	78,595.9
● Michoacán	58,598.7
● Morelos	4,878.9
● Nayarit	27,856.5
● Nuevo León	64,156.2
● Oaxaca	93,757.6
● Puebla	34,309.6
● Querétaro	11,690.6
● Quintana Roo	44,705.2
● San Luis Potosí	61,138.0
● Sinaloa	57,365.4
● Sonora	179,354.7
● Tabasco	24,730.9
● Tamaulipas	80,249.3
● Tlaxcala	3,996.6
● Veracruz	71,823.5
● Yucatán	39,524.4
● Zacatecas	75,275.3



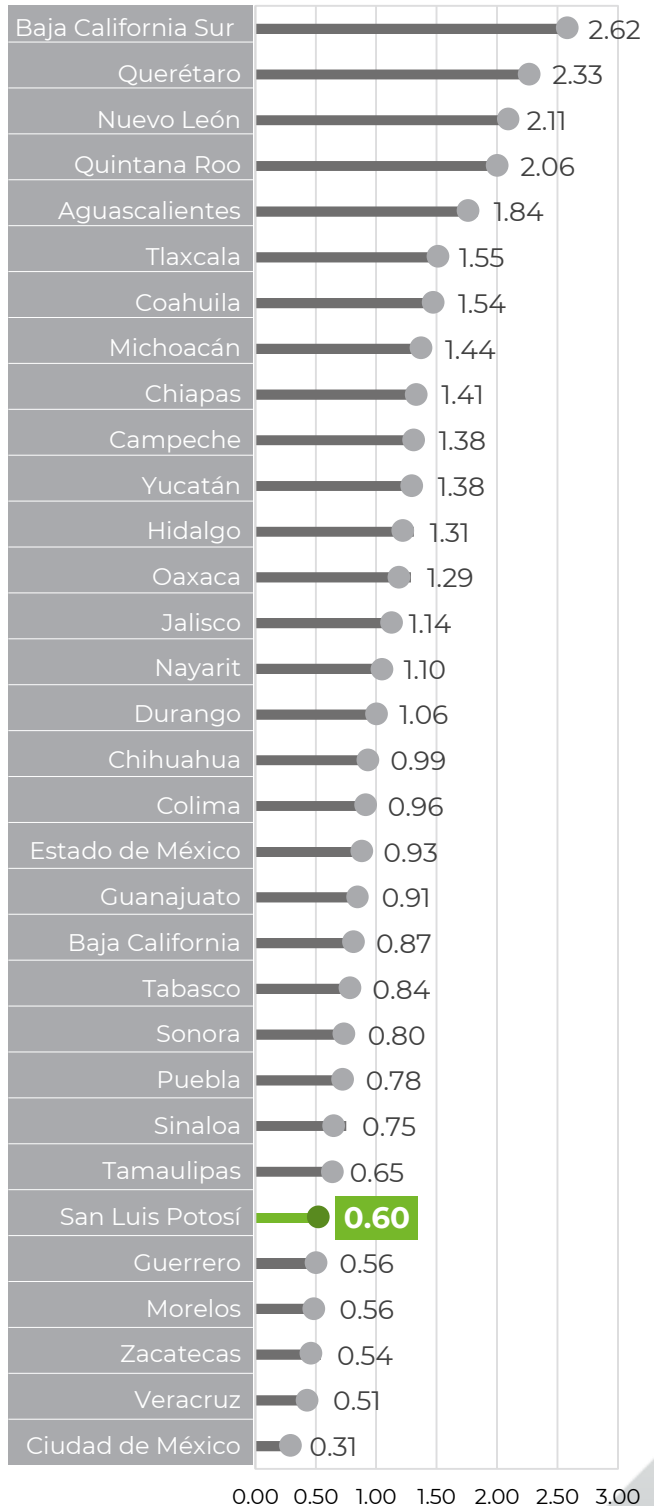
Nacional	129,406,736
● Aguascalientes	1,495,667
● Baja California	3,788,603
● Baja California Sur	868,746
● Campeche	949,788
● Chiapas	5,714,385
● Chihuahua	3,851,651
● Ciudad de México	9,301,956
● Coahuila	3,297,787
● Colima	745,365
● Durango	1,880,488
● Estado de México	17,499,927
● Guanajuato	6,299,962
● Guerrero	3,613,686
● Hidalgo	3,209,687
● Jalisco	8,593,786
● Michoacán	5,000,129
● Morelos	1,977,164
● Nayarit	1,268,853
● Nuevo León	6,116,958
● Oaxaca	4,313,145
● Puebla	6,620,355
● Querétaro	2,515,688
● Quintana Roo	1,913,192
● San Luis Potosí	2,861,049
● Sinaloa	3,088,430
● Sonora	2,994,844
● Tabasco	2,475,236
● Tamaulipas	3,576,222
● Tlaxcala	1,417,143
● Veracruz	8,130,239
● Yucatán	2,381,564
● Zacatecas	1,645,041





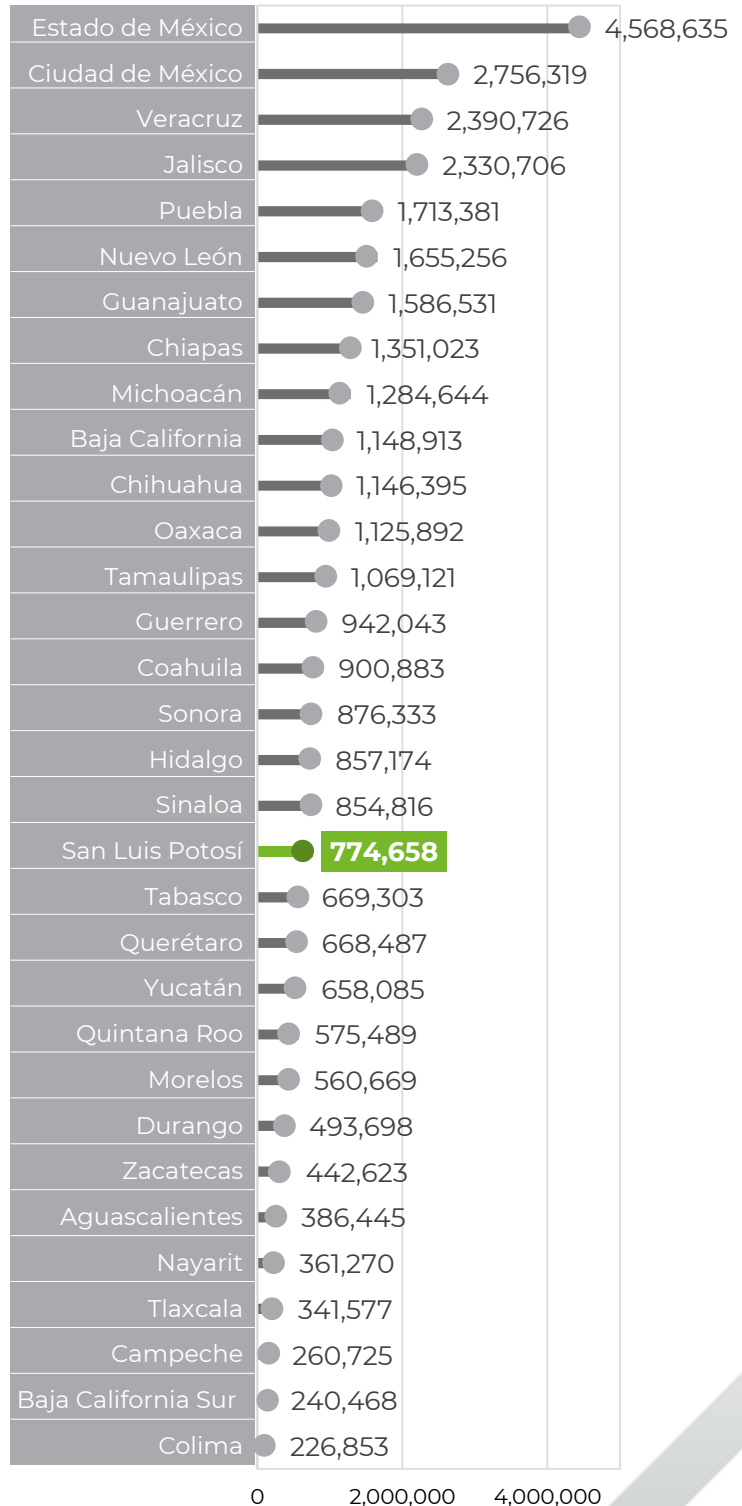
Tasa media de crecimiento anual de población (2015-2023 III Trimestre)

Nacional	1.03
● Aguascalientes	1.84
● Baja California	0.87
● Baja California Sur	2.62
● Campeche	1.38
● Chiapas	1.41
● Chihuahua	0.99
● Ciudad de México	0.31
● Coahuila	1.54
● Colima	0.96
● Durango	1.06
● Estado de México	0.93
● Guanajuato	0.91
● Guerrero	0.56
● Hidalgo	1.31
● Jalisco	1.14
● Michoacán	1.44
● Morelos	0.56
● Nayarit	1.10
● Nuevo León	2.11
● Oaxaca	1.29
● Puebla	0.78
● Querétaro	2.33
● Quintana Roo	2.06
● San Luis Potosí	0.60
● Sinaloa	0.75
● Sonora	0.80
● Tabasco	0.84
● Tamaulipas	0.65
● Tlaxcala	1.55
● Veracruz	0.51
● Yucatán	1.38
● Zacatecas	0.54





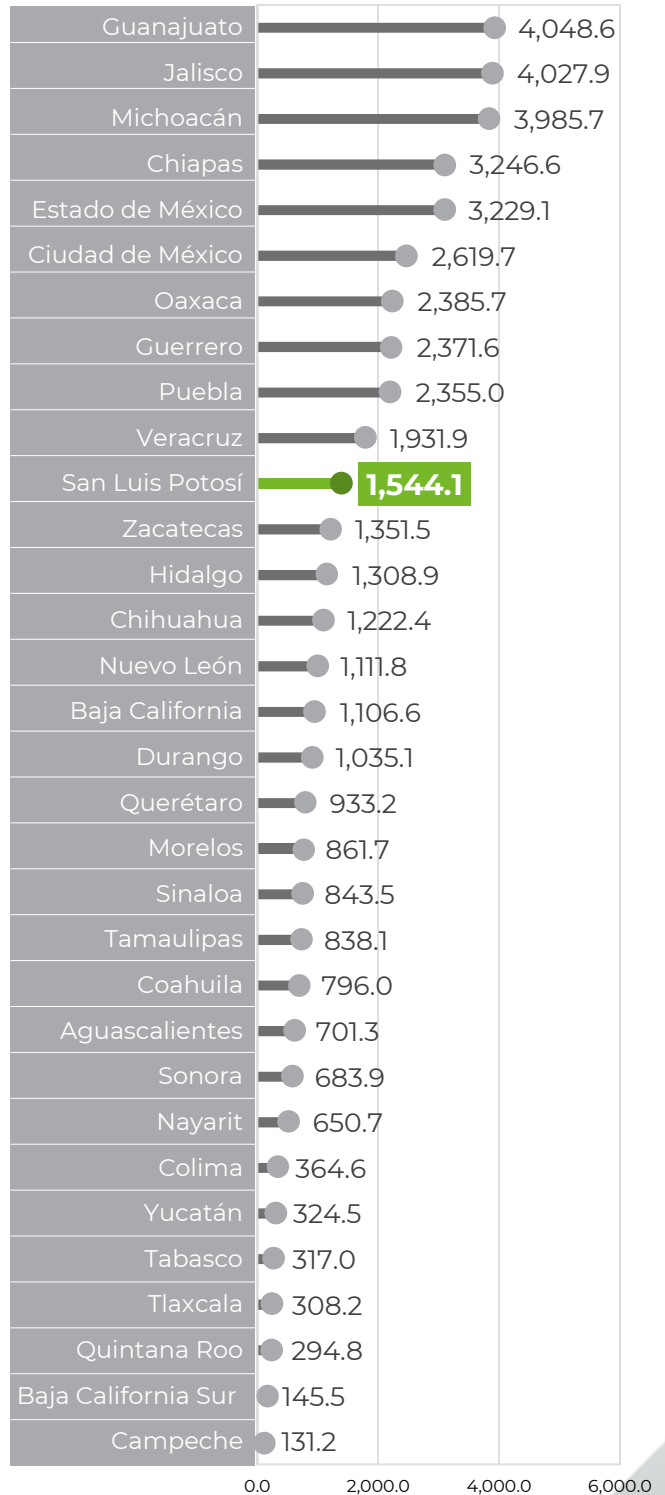
Nacional	35,219,141
● Aguascalientes	386,445
● Baja California	1,148,913
● Baja California Sur	240,468
● Campeche	260,725
● Chiapas	1,351,023
● Chihuahua	1,146,395
● Ciudad de México	2,756,319
● Coahuila	900,883
● Colima	226,853
● Durango	493,698
● Estado de México	4,568,635
● Guanajuato	1,586,531
● Guerrero	942,043
● Hidalgo	857,174
● Jalisco	2,330,706
● Michoacán	1,284,644
● Morelos	560,669
● Nayarit	361,270
● Nuevo León	1,655,256
● Oaxaca	1,125,892
● Puebla	1,713,381
● Querétaro	668,487
● Quintana Roo	575,489
● San Luis Potosí	774,658
● Sinaloa	854,816
● Sonora	876,333
● Tabasco	669,303
● Tamaulipas	1,069,121
● Tlaxcala	341,577
● Veracruz	2,390,726
● Yucatán	658,085
● Zacatecas	442,623



Ingresos por Remesas Familiares Enero –Septiembre 2023

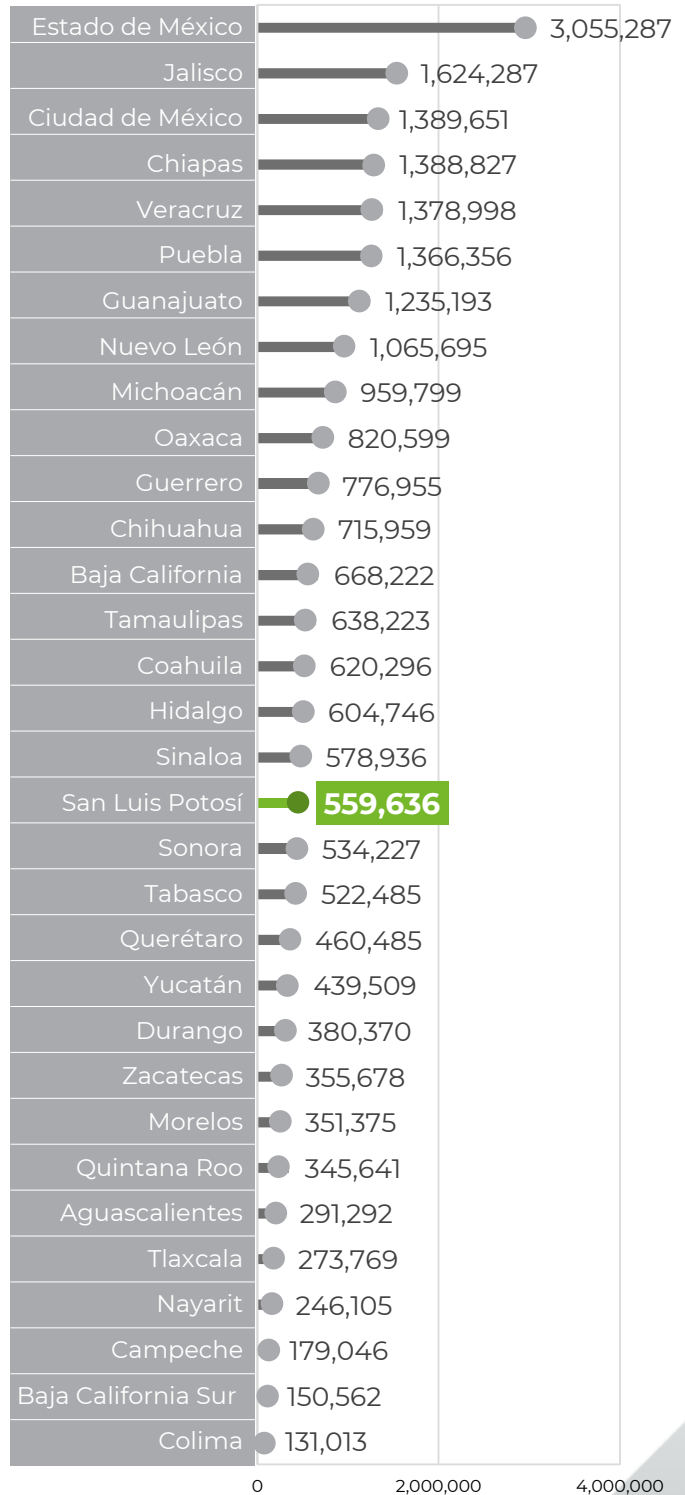
(Millones de dólares)

Nacional	47,076.7
● Aguascalientes	701.3
● Baja California	1,106.6
● Baja California Sur	145.5
● Campeche	131.2
● Chiapas	3,246.6
● Chihuahua	1,222.4
● Ciudad de México	2,619.7
● Coahuila	796.0
● Colima	364.6
● Durango	1,035.1
● Estado de México	3,229.1
● Guanajuato	4,048.6
● Guerrero	2,371.6
● Hidalgo	1,308.9
● Jalisco	4,027.9
● Michoacán	3,985.7
● Morelos	861.7
● Nayarit	650.7
● Nuevo León	1,111.8
● Oaxaca	2,385.7
● Puebla	2,355.0
● Querétaro	933.2
● Quintana Roo	294.8
● San Luis Potosí	1,544.1
● Sinaloa	843.5
● Sonora	683.9
● Tabasco	317.0
● Tamaulipas	838.1
● Tlaxcala	308.2
● Veracruz	1,931.9
● Yucatán	324.5
● Zacatecas	1,351.5



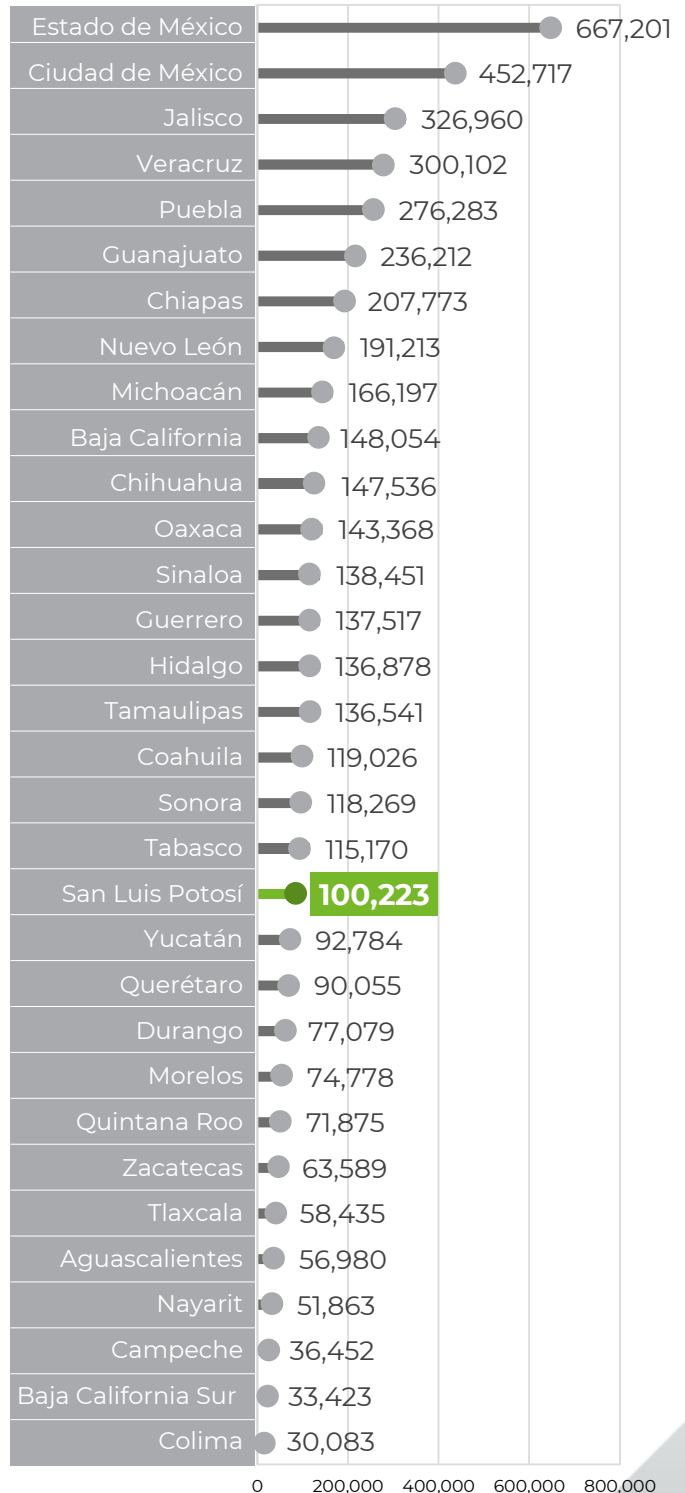


Nacional	24,109,222
● Aguascalientes	291,292
● Baja California	668,222
● Baja California Sur	150,562
● Campeche	179,046
● Chiapas	1,388,827
● Chihuahua	715,959
● Ciudad de México	1,389,651
● Coahuila	620,296
● Colima	131,013
● Durango	380,370
● Estado de México	3,055,287
● Guanajuato	1,235,193
● Guerrero	776,955
● Hidalgo	604,746
● Jalisco	1,624,287
● Michoacán	959,799
● Morelos	351,375
● Nayarit	246,105
● Nuevo León	1,065,695
● Oaxaca	820,599
● Puebla	1,366,356
● Querétaro	460,485
● Quintana Roo	345,641
● San Luis Potosí	559,636
● Sinaloa	578,936
● Sonora	534,227
● Tabasco	522,485
● Tamaulipas	638,223
● Tlaxcala	273,769
● Veracruz	1,378,998
● Yucatán	439,509
● Zacatecas	355,678

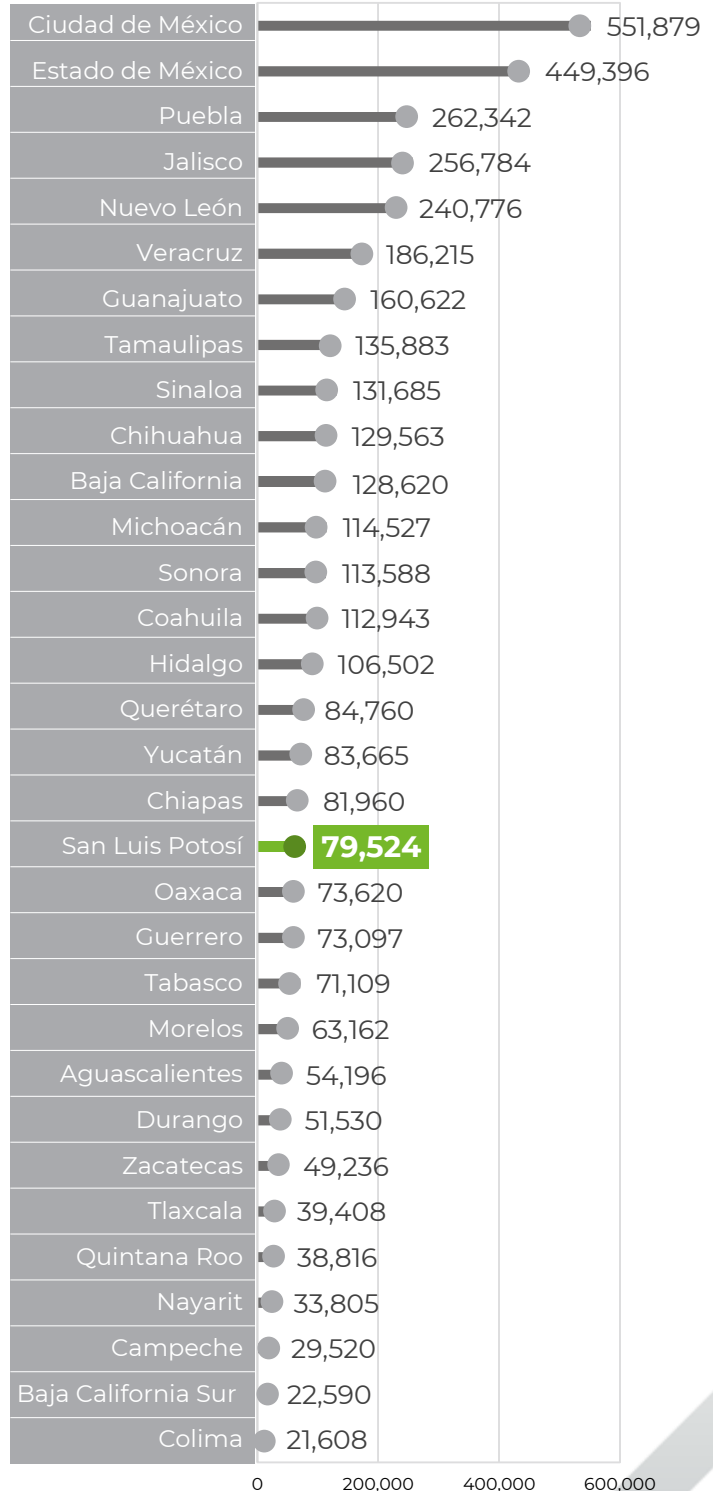




Nacional	5,003,087
● Aguascalientes	56,980
● Baja California	148,054
● Baja California Sur	33,423
● Campeche	36,452
● Chiapas	207,773
● Chihuahua	147,536
● Ciudad de México	452,717
● Coahuila	119,026
● Colima	30,083
● Durango	77,079
● Estado de México	667,201
● Guanajuato	236,212
● Guerrero	137,517
● Hidalgo	136,878
● Jalisco	326,960
● Michoacán	166,197
● Morelos	74,778
● Nayarit	51,863
● Nuevo León	191,213
● Oaxaca	143,368
● Puebla	276,283
● Querétaro	90,055
● Quintana Roo	71,875
● San Luis Potosí	100,223
● Sinaloa	138,451
● Sonora	118,269
● Tabasco	115,170
● Tamaulipas	136,541
● Tlaxcala	58,435
● Veracruz	300,102
● Yucatán	92,784
● Zacatecas	63,589

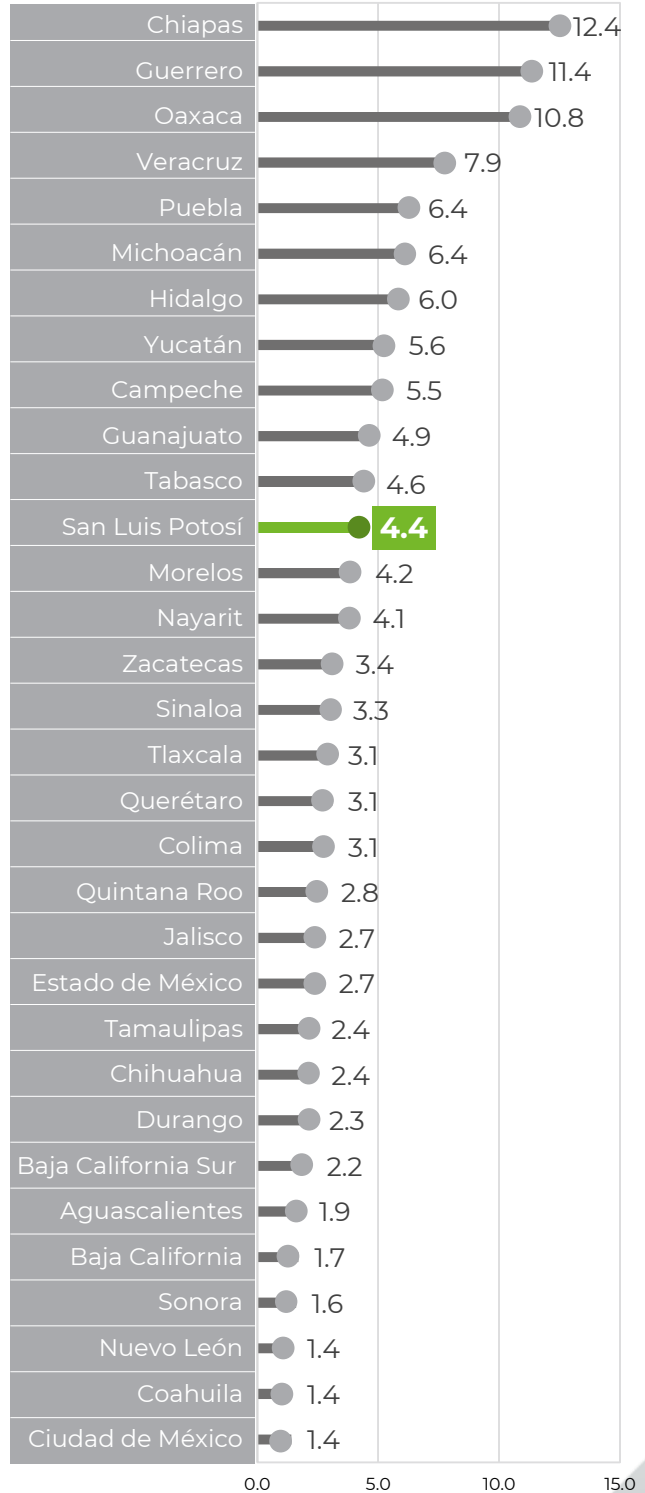


Nacional	4,032,931
● Aguascalientes	54,196
● Baja California	128,620
● Baja California Sur	22,590
● Campeche	29,520
● Chiapas	81,960
● Chihuahua	129,563
● Ciudad de México	551,879
● Coahuila	112,943
● Colima	21,608
● Durango	51,530
● Estado de México	449,396
● Guanajuato	160,622
● Guerrero	73,097
● Hidalgo	106,502
● Jalisco	256,784
● Michoacán	114,527
● Morelos	63,162
● Nayarit	33,805
● Nuevo León	240,776
● Oaxaca	73,620
● Puebla	262,342
● Querétaro	84,760
● Quintana Roo	38,816
● San Luis Potosí	79,524
● Sinaloa	131,685
● Sonora	113,588
● Tabasco	71,109
● Tamaulipas	135,883
● Tlaxcala	39,408
● Veracruz	186,215
● Yucatán	83,665
● Zacatecas	49,236



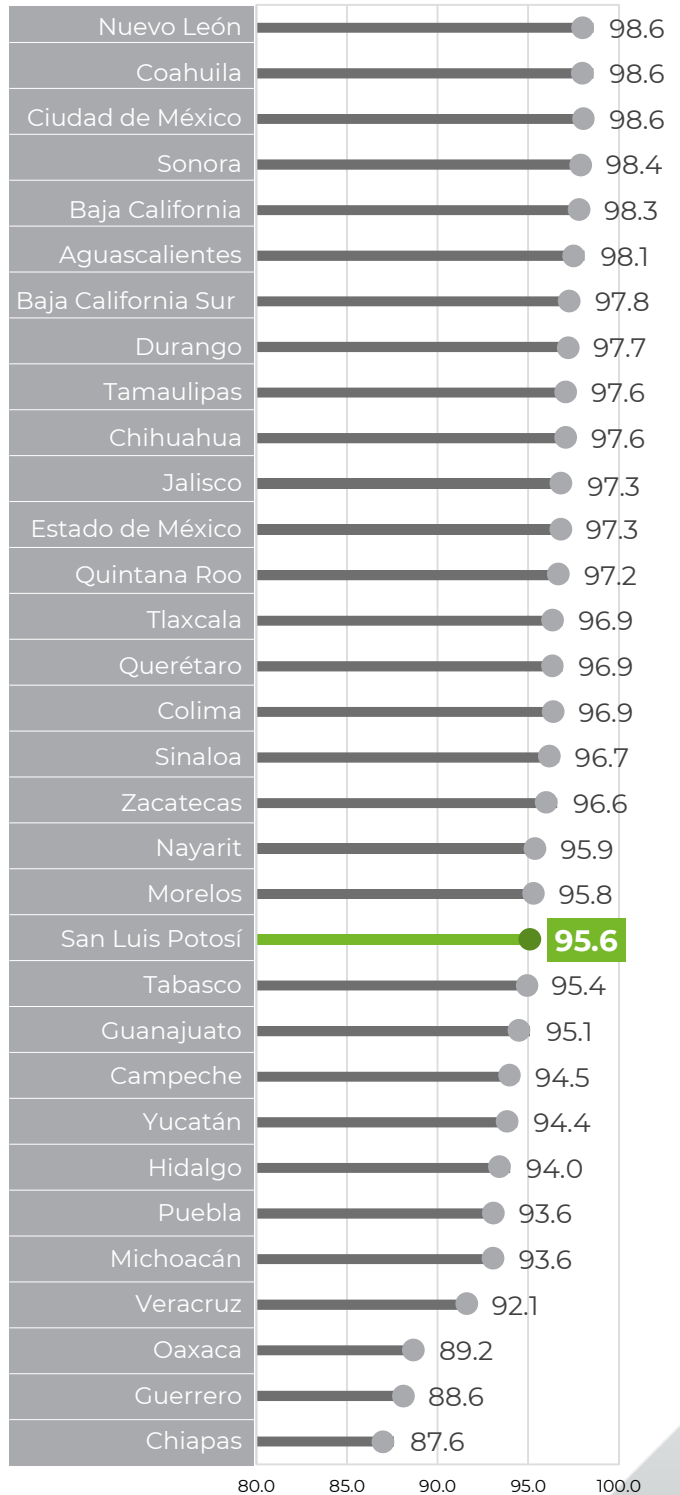


Nacional	4.3
● Aguascalientes	1.9
● Baja California	1.7
● Baja California Sur	2.2
● Campeche	5.5
● Chiapas	12.4
● Chihuahua	2.4
● Ciudad de México	1.4
● Coahuila	1.4
● Colima	3.1
● Durango	2.3
● Estado de México	2.7
● Guanajuato	4.9
● Guerrero	11.4
● Hidalgo	6.0
● Jalisco	2.7
● Michoacán	6.4
● Morelos	4.2
● Nayarit	4.1
● Nuevo León	1.4
● Oaxaca	10.8
● Puebla	6.4
● Querétaro	3.1
● Quintana Roo	2.8
● San Luis Potosí	4.4
● Sinaloa	3.3
● Sonora	1.6
● Tabasco	4.6
● Tamaulipas	2.4
● Tlaxcala	3.1
● Veracruz	7.9
● Yucatán	5.6
● Zacatecas	3.4

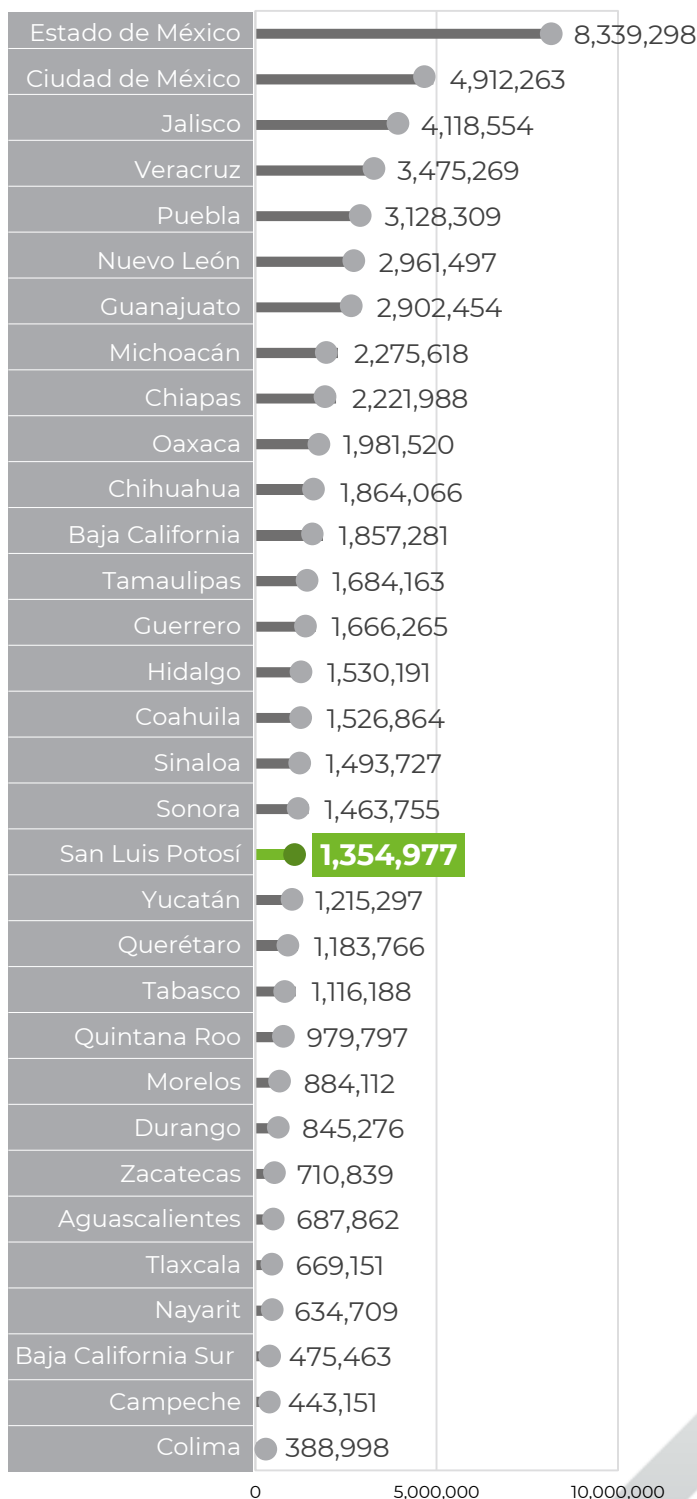




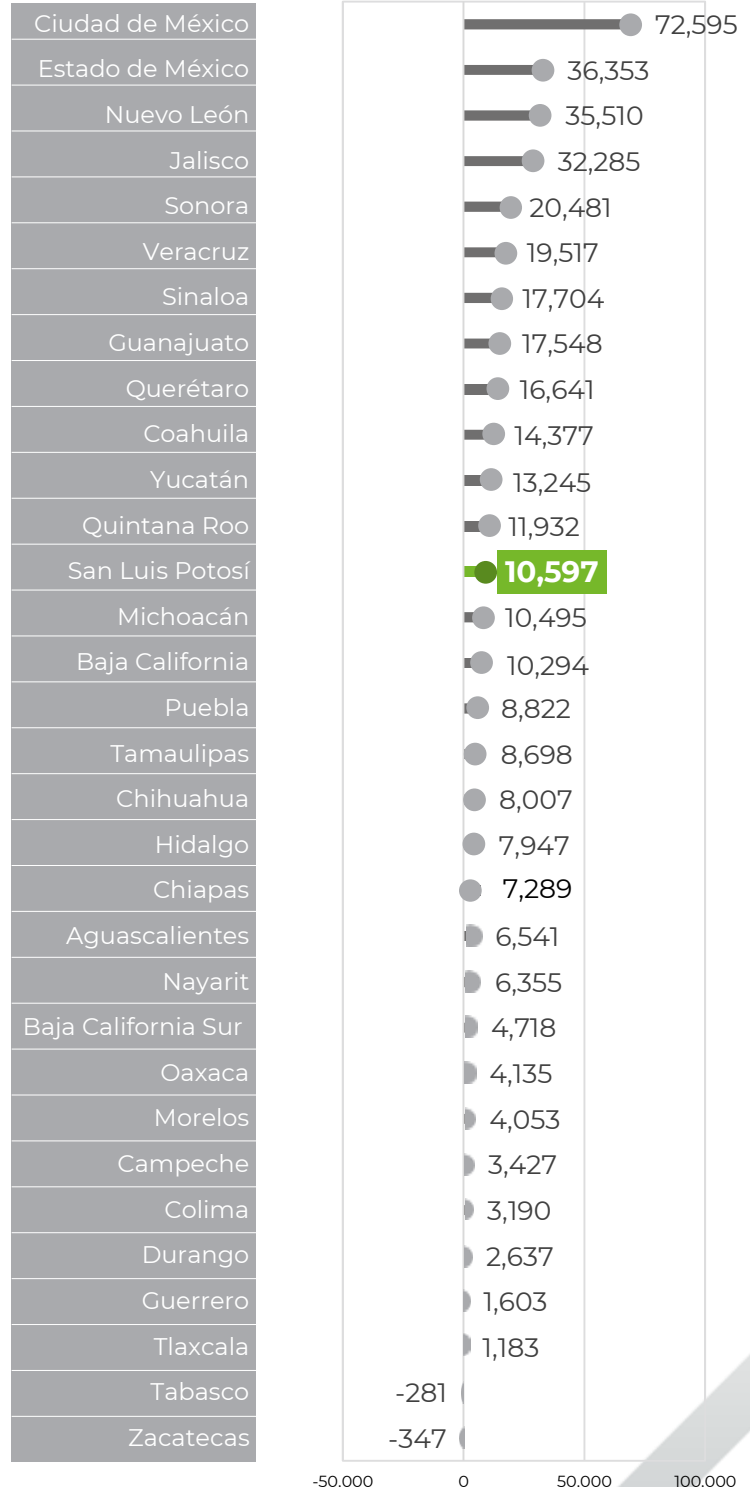
Nacional	95.7
● Aguascalientes	98.1
● Baja California	98.3
● Baja California Sur	97.8
● Campeche	94.5
● Chiapas	87.6
● Chihuahua	97.6
● Ciudad de México	98.6
● Coahuila	98.6
● Colima	96.9
● Durango	97.7
● Estado de México	97.3
● Guanajuato	95.1
● Guerrero	88.6
● Hidalgo	94.0
● Jalisco	97.3
● Michoacán	93.6
● Morelos	95.8
● Nayarit	95.9
● Nuevo León	98.6
● Oaxaca	89.2
● Puebla	93.6
● Querétaro	96.9
● Quintana Roo	97.2
● San Luis Potosí	95.6
● Sinaloa	96.7
● Tabasco	95.4
● Tamaulipas	97.6
● Tlaxcala	96.9
● Veracruz	92.1
● Yucatán	94.4
● Zacatecas	96.6



Nacional	60,992,668
● Aguascalientes	687,862
● Baja California	1,857,281
● Baja California Sur	475,463
● Campeche	443,151
● Chiapas	2,221,988
● Chihuahua	1,864,066
● Ciudad de México	4,912,263
● Coahuila	1,526,864
● Colima	388,998
● Durango	845,276
● Estado de México	8,339,298
● Guanajuato	2,902,454
● Guerrero	1,666,265
● Hidalgo	1,530,191
● Jalisco	4,118,554
● Michoacán	2,275,618
● Morelos	884,112
● Nayarit	634,709
● Nuevo León	2,961,497
● Oaxaca	1,981,520
● Puebla	3,128,309
● Querétaro	1,183,766
● Quintana Roo	979,797
● San Luis Potosí	1,354,977
● Sinaloa	1,493,727
● Sonora	1,463,755
● Tabasco	1,116,188
● Tamaulipas	1,684,163
● Tlaxcala	669,151
● Veracruz	3,475,269
● Yucatán	1,215,297
● Zacatecas	710,839



Nacional	417,551
● Aguascalientes	6,541
● Baja California	10,294
● Baja California Sur	4,718
● Campeche	3,427
● Chiapas	7,289
● Chihuahua	8,007
● Ciudad de México	72,595
● Coahuila	14,377
● Colima	3,190
● Durango	2,637
● Estado de México	36,353
● Guanajuato	17,548
● Guerrero	1,603
● Hidalgo	7,947
● Jalisco	32,285
● Michoacán	10,495
● Morelos	4,053
● Nayarit	6,355
● Nuevo León	35,510
● Oaxaca	4,135
● Puebla	8,822
● Querétaro	16,641
● Quintana Roo	11,932
● San Luis Potosí	10,597
● Sinaloa	17,704
● Sonora	20,481
● Tabasco	-281
● Tamaulipas	8,698
● Tlaxcala	1,183
● Veracruz	19,517
● Yucatán	13,245
● Zacatecas	-347



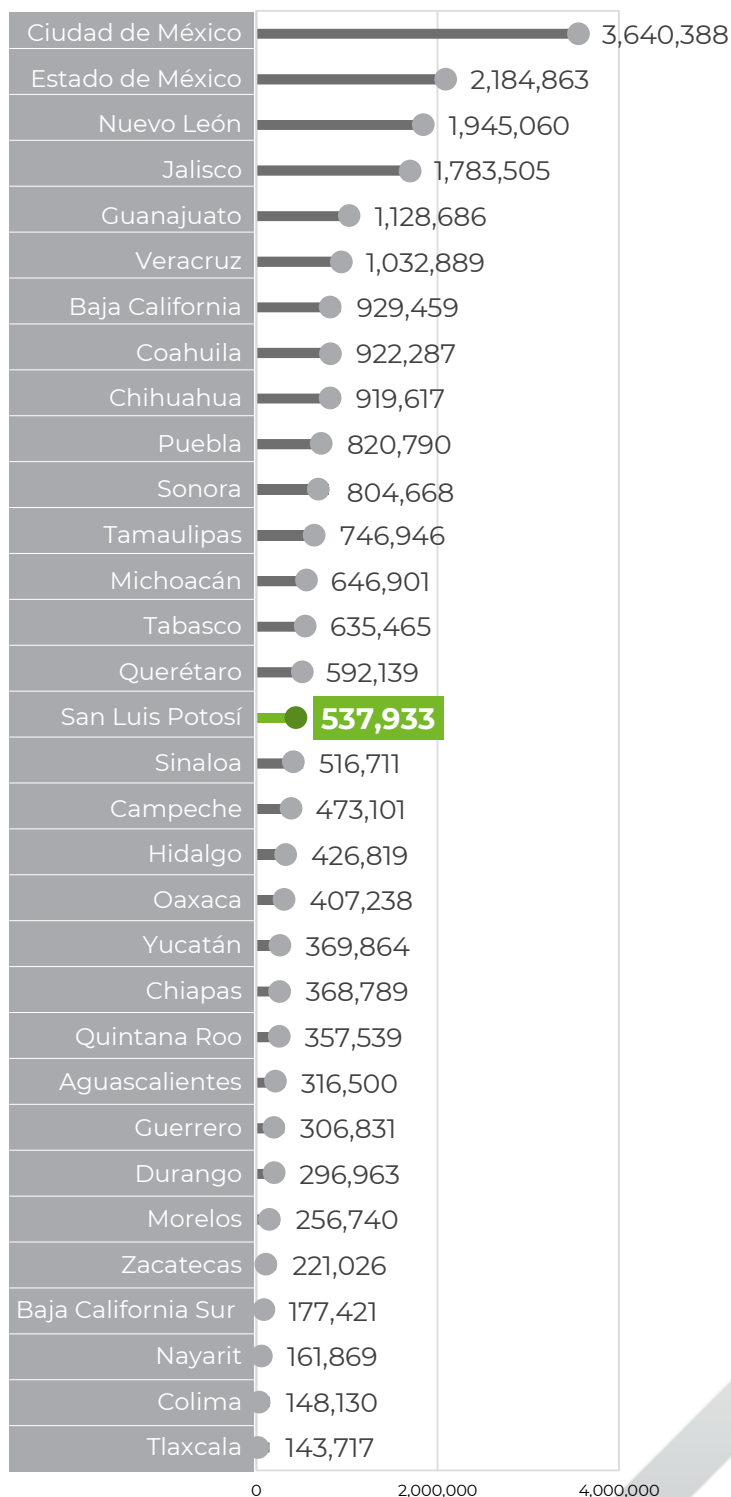
Nacional	3.3
● Aguascalientes	7.1
● Baja California	2.4
● Baja California Sur	-0.2
● Campeche	6.5
● Chiapas	1.5
● Chihuahua	2.8
● Ciudad de México	4.2
● Coahuila	1.2
● Colima	7.8
● Durango	3.7
● Estado de México	3.5
● Guanajuato	-0.1
● Guerrero	4.8
● Hidalgo	4.9
● Jalisco	0.7
● Michoacán	3.7
● Morelos	3.2
● Nayarit	-0.6
● Nuevo León	3.4
● Oaxaca	8.3
● Puebla	1.3
● Querétaro	4.2
● Quintana Roo	17.6
● San Luis Potosí	10.6
● Sinaloa	1.7
● Sonora	6.8
● Tabasco	2.4
● Tamaulipas	-0.8
● Tlaxcala	1.5
● Veracruz	1.3
● Yucatán	5.9
● Zacatecas	-2.6



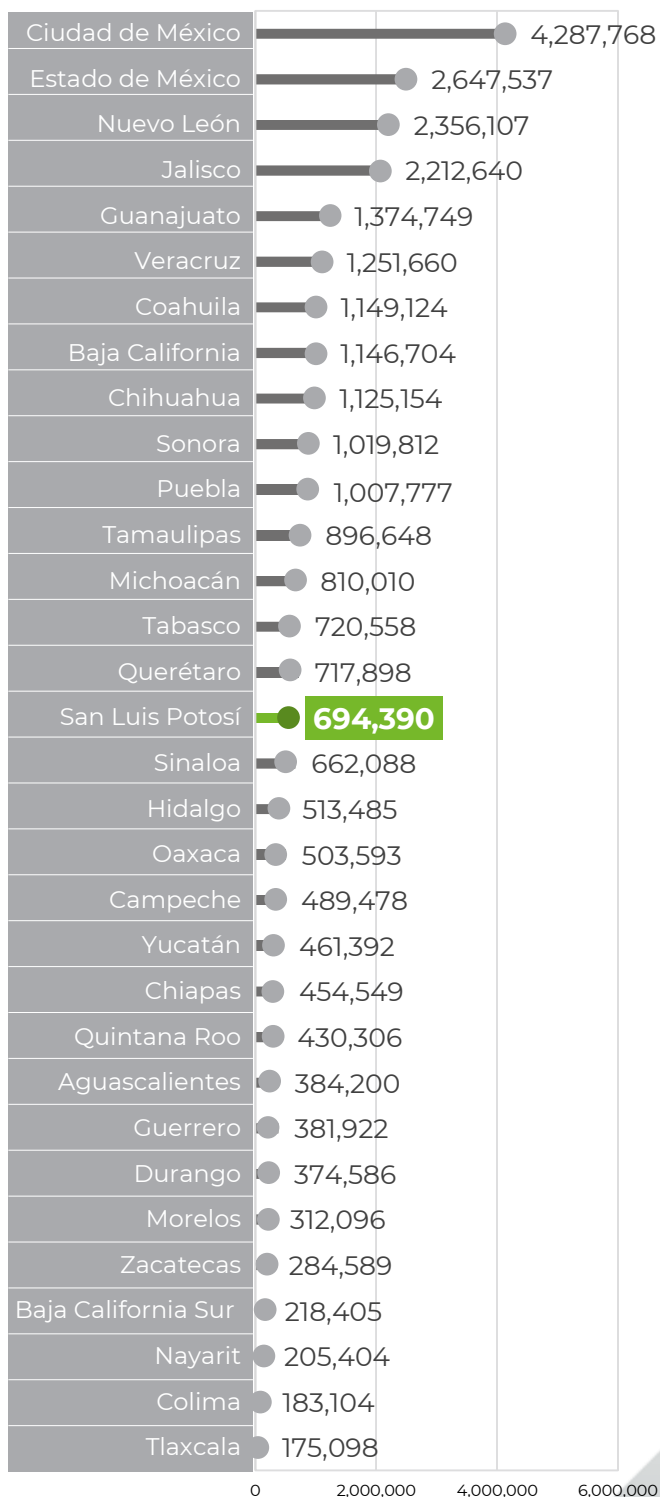
PIB a precios constantes de 2018

(Millones de pesos) 2022

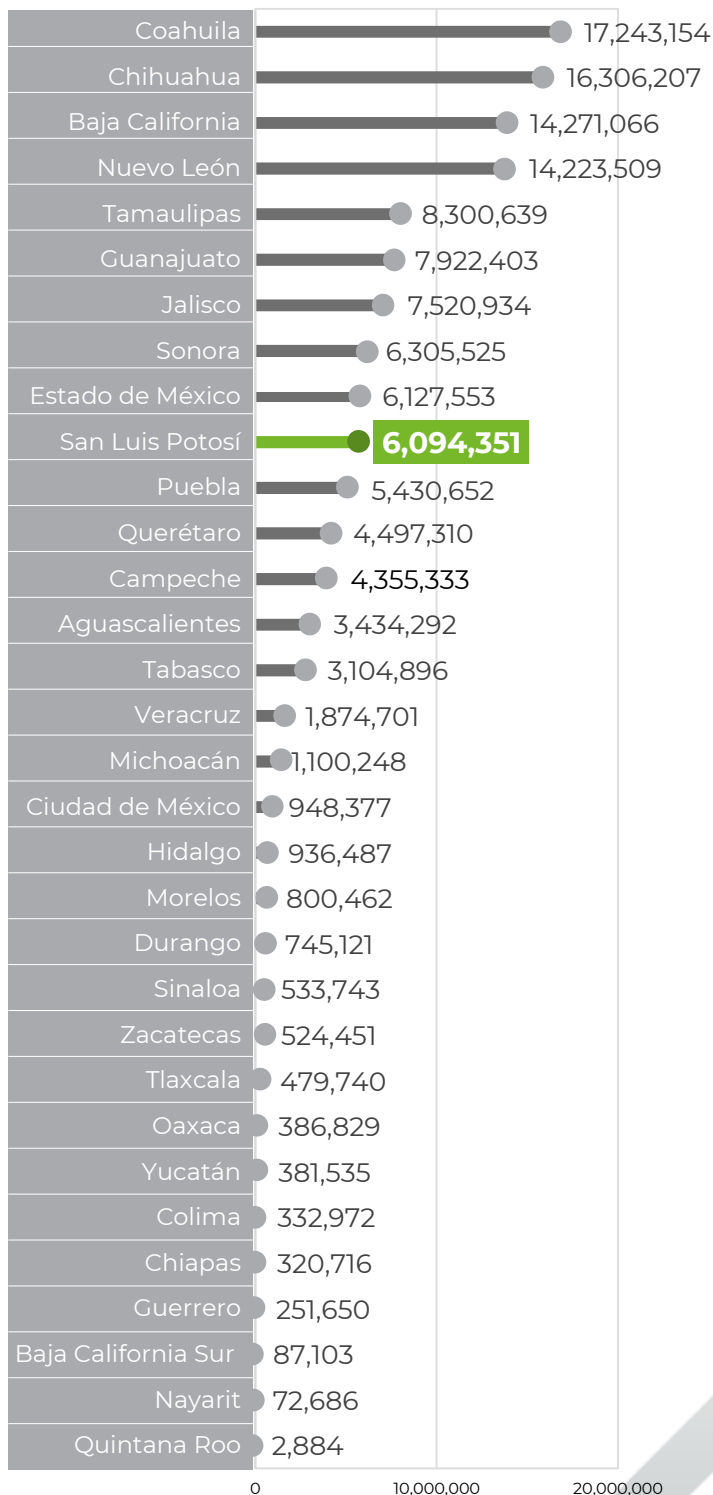
Nacional	24,220,854
● Aguascalientes	316,500
● Baja California	929,459
● Baja California Sur	177,421
● Campeche	473,101
● Chiapas	368,789
● Chihuahua	919,617
● Ciudad de México	3,640,388
● Coahuila	922,287
● Colima	148,130
● Durango	296,963
● Estado de México	2,184,863
● Guanajuato	1,128,686
● Guerrero	306,831
● Hidalgo	426,819
● Jalisco	1,783,505
● Michoacán	646,901
● Morelos	256,740
● Nayarit	161,869
● Nuevo León	1,945,060
● Oaxaca	407,238
● Puebla	820,790
● Querétaro	592,139
● Quintana Roo	357,539
● San Luis Potosí	537,933
● Sinaloa	516,711
● Sonora	804,668
● Tabasco	635,465
● Tamaulipas	746,946
● Tlaxcala	143,717
● Veracruz	1,032,889
● Yucatán	369,864
● Zacatecas	221,026



Nacional	29,452,832
● Aguascalientes	384,200
● Baja California	1,146,704
● Baja California Sur	218,405
● Campeche	489,478
● Chiapas	454,549
● Chihuahua	1,125,154
● Ciudad de México	4,287,768
● Coahuila	1,149,124
● Colima	183,104
● Durango	374,586
● Estado de México	2,647,537
● Guanajuato	1,374,749
● Guerrero	381,922
● Hidalgo	513,485
● Jalisco	2,212,640
● Michoacán	810,010
● Morelos	312,096
● Nayarit	205,404
● Nuevo León	2,356,107
● Oaxaca	503,593
● Puebla	1,007,777
● Querétaro	717,898
● Quintana Roo	430,306
● San Luis Potosí	694,390
● Sinaloa	662,088
● Sonora	1,019,812
● Tabasco	720,558
● Tamaulipas	896,648
● Tlaxcala	175,098
● Veracruz	1,251,660
● Yucatán	461,392
● Zacatecas	284,589

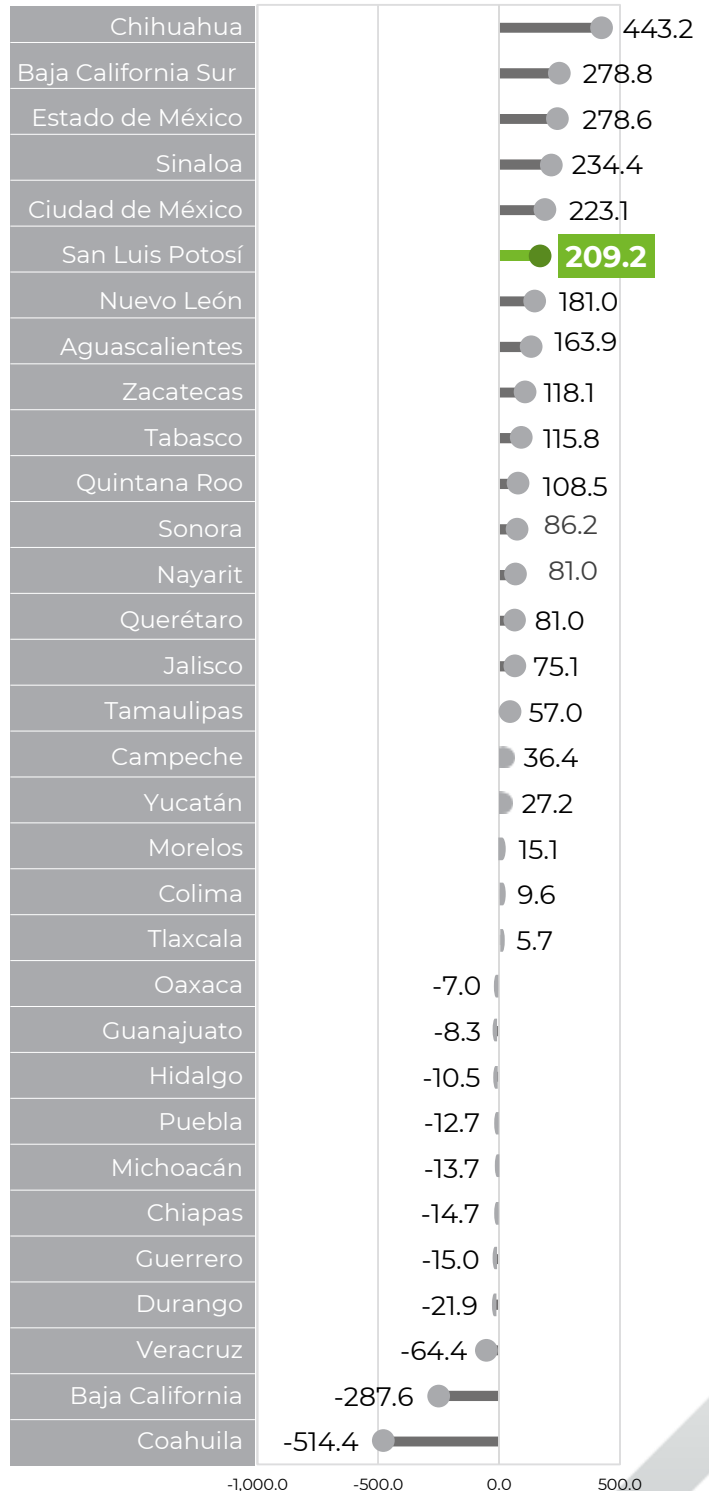


Nacional	134,917,529
● Aguascalientes	3,434,292
● Baja California	14,271,066
● Baja California Sur	87,103
● Campeche	4,355,333
● Chiapas	320,716
● Chihuahua	16,306,207
● Ciudad de México	948,377
● Coahuila	17,243,154
● Colima	332,972
● Durango	745,121
● Estado de México	6,127,553
● Guanajuato	7,922,403
● Guerrero	251,650
● Hidalgo	936,487
● Jalisco	7,520,934
● Michoacán	1,100,248
● Morelos	800,462
● Nayarit	72,686
● Nuevo León	14,223,509
● Oaxaca	386,829
● Puebla	5,430,652
● Querétaro	4,497,310
● Quintana Roo	2,884
● San Luis Potosí	6,094,351
● Sinaloa	533,743
● Sonora	6,305,525
● Tabasco	3,104,896
● Tamaulipas	8,300,639
● Tlaxcala	479,740
● Veracruz	1,874,701
● Yucatán	381,535
● Zacatecas	524,451

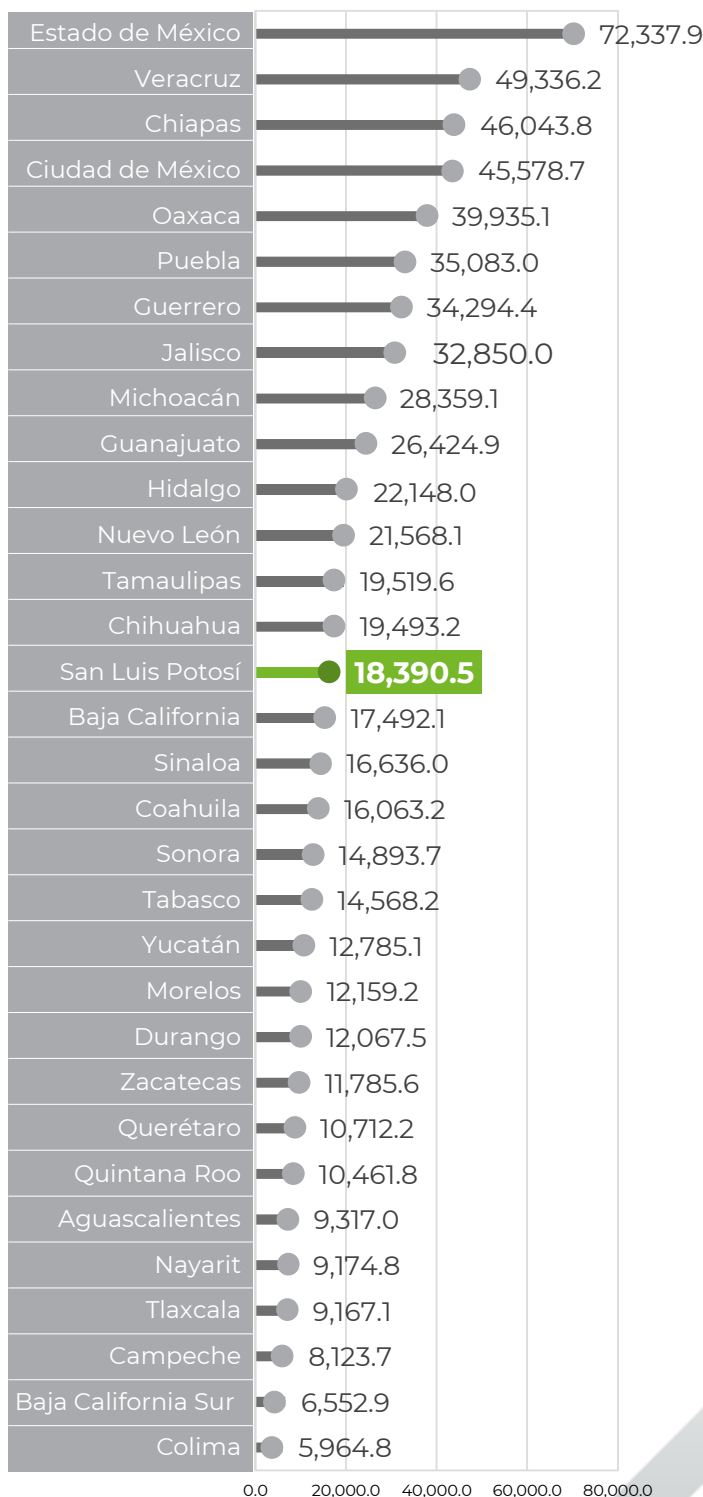




Nacional	1,858.8
● Aguascalientes	163.9
● Baja California	-287.6
● Baja California Sur	278.8
● Campeche	36.4
● Chiapas	-14.7
● Chihuahua	443.2
● Ciudad de México	223.1
● Coahuila	-514.4
● Colima	9.6
● Durango	-21.9
● Estado de México	278.6
● Guanajuato	-8.3
● Guerrero	-15.0
● Hidalgo	-10.5
● Jalisco	75.1
● Michoacán	-13.7
● Morelos	15.1
● Nayarit	81.0
● Nuevo León	181.0
● Oaxaca	-7.0
● Puebla	-12.7
● Querétaro	81.0
● Quintana Roo	108.5
● San Luis Potosí	209.2
● Sinaloa	234.4
● Sonora	86.2
● Tabasco	115.8
● Tamaulipas	57.0
● Tlaxcala	5.7
● Veracruz	-64.4
● Yucatán	27.2
● Zacatecas	118.1

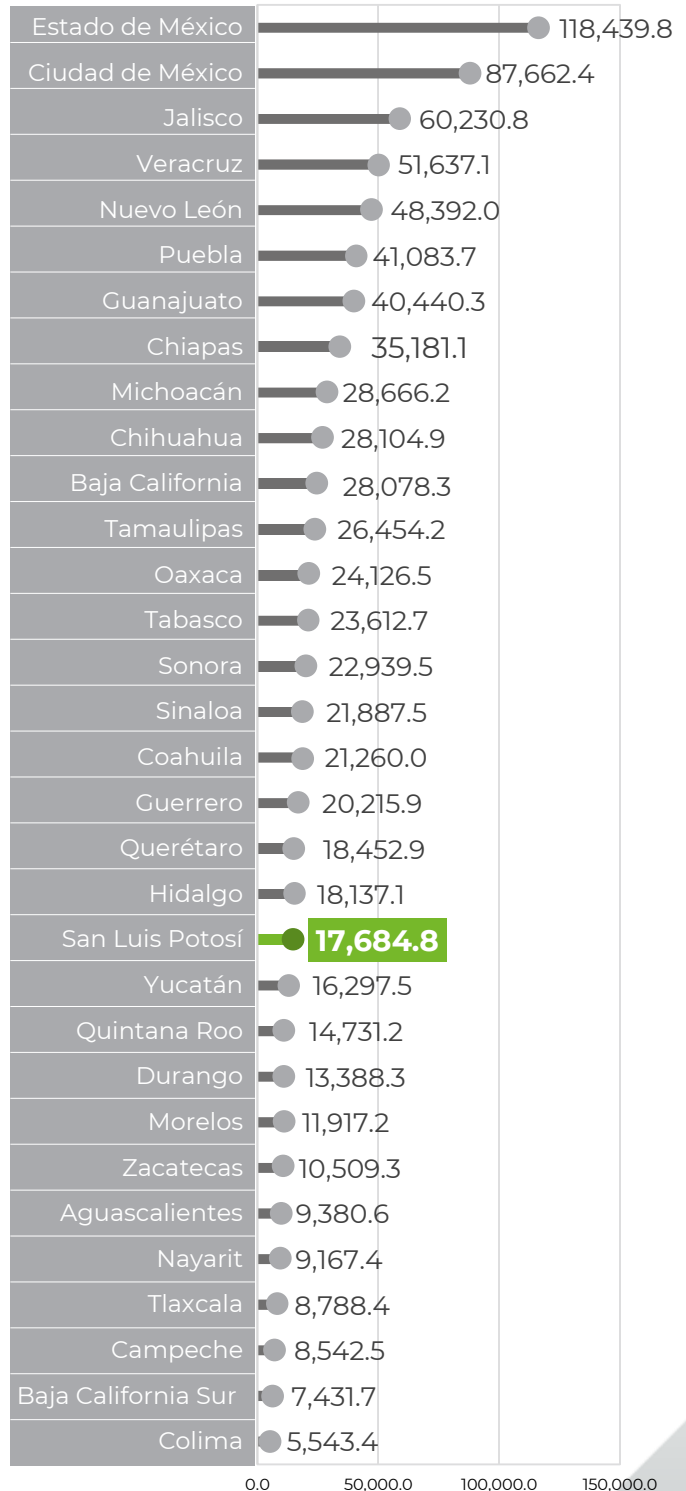


Nacional	709,287.9
● Aguascalientes	9,317.0
● Baja California	17,492.1
● Baja California Sur	6,552.9
● Campeche	8,123.7
● Chiapas	46,043.8
● Chihuahua	19,493.2
● Ciudad de México	45,578.7
● Coahuila	16,063.2
● Colima	5,964.8
● Durango	12,067.5
● Estado de México	72,337.9
● Guanajuato	26,424.9
● Guerrero	34,294.4
● Hidalgo	22,148.0
● Jalisco	32,850.0
● Michoacán	28,359.1
● Morelos	12,159.2
● Nayarit	9,174.8
● Nuevo León	21,568.1
● Oaxaca	39,935.1
● Puebla	35,083.0
● Querétaro	10,712.2
● Quintana Roo	10,461.8
● San Luis Potosí	18,390.5
● Sinaloa	16,636.0
● Sonora	14,893.7
● Tabasco	14,568.2
● Tamaulipas	19,519.6
● Tlaxcala	9,167.1
● Veracruz	49,336.2
● Yucatán	12,785.1
● Zacatecas	11,785.6



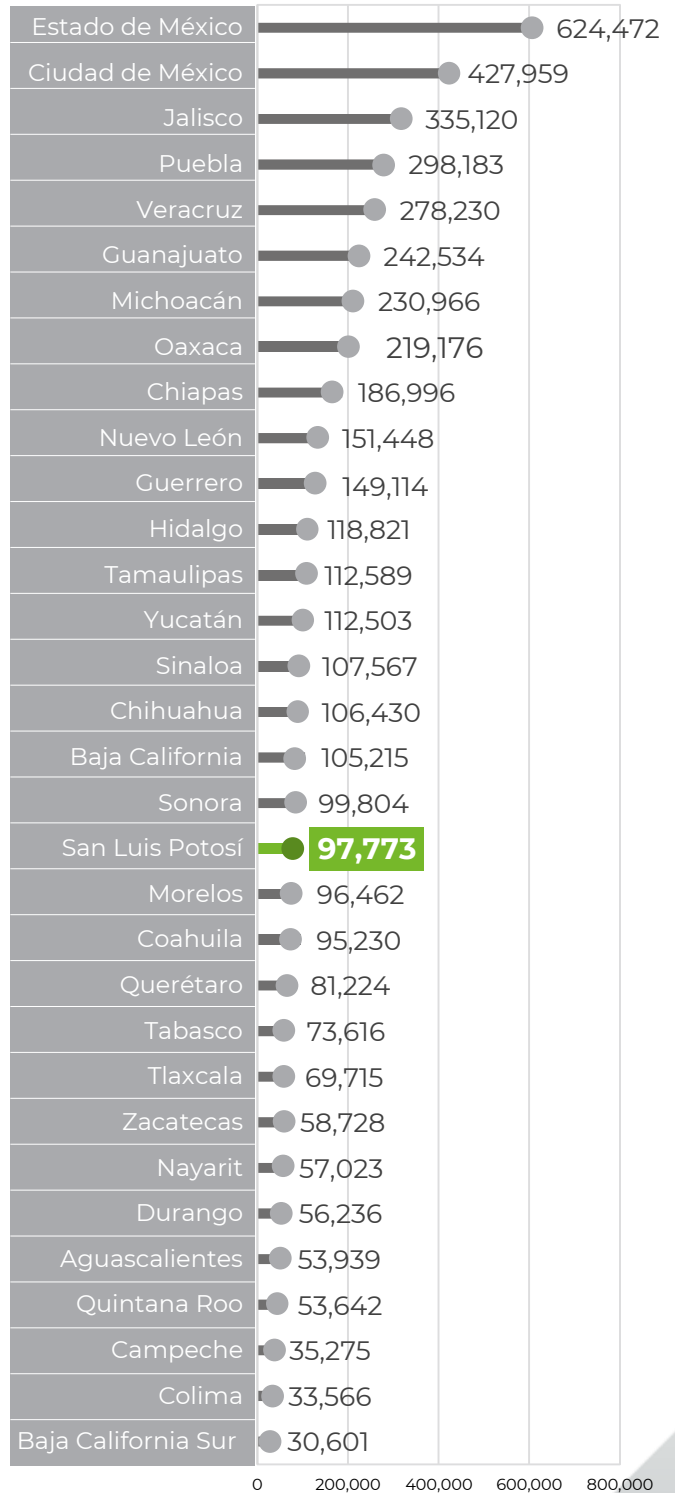


Nacional	898,385.4
● Aguascalientes	9,380.6
● Baja California	28,078.3
● Baja California Sur	7,431.7
● Campeche	8,542.5
● Chiapas	35,181.1
● Chihuahua	28,104.9
● Ciudad de México	87,662.4
● Coahuila	21,260.0
● Colima	5,543.4
● Durango	13,388.3
● Estado de México	118,439.8
● Guanajuato	40,440.3
● Guerrero	20,215.9
● Hidalgo	18,137.1
● Jalisco	60,230.8
● Michoacán	28,666.2
● Morelos	11,917.2
● Nayarit	9,167.4
● Nuevo León	48,392.0
● Oaxaca	24,126.5
● Puebla	41,083.7
● Querétaro	18,452.9
● Quintana Roo	14,731.2
● San Luis Potosí	17,684.8
● Sinaloa	21,887.5
● Sonora	22,939.5
● Tabasco	23,612.7
● Tamaulipas	26,454.2
● Tlaxcala	8,788.4
● Veracruz	51,637.1
● Yucatán	16,297.5
● Zacatecas	10,509.3

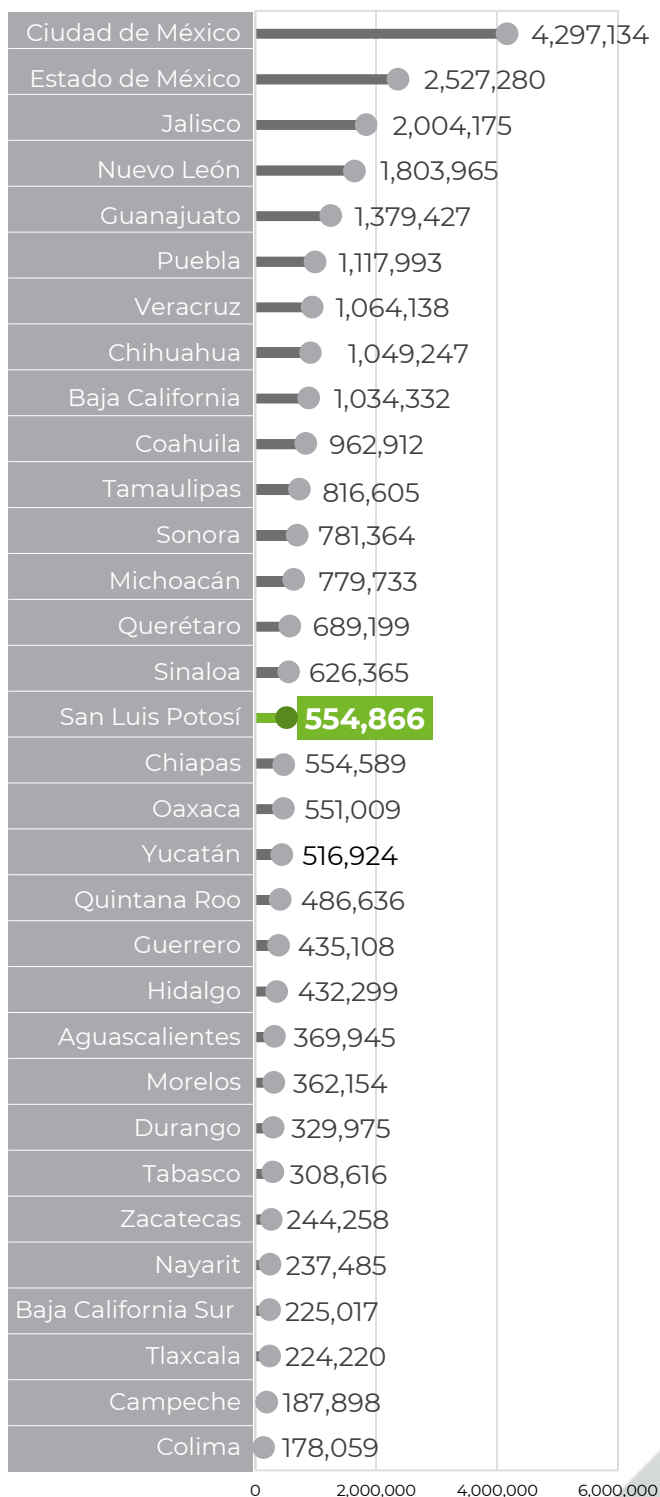




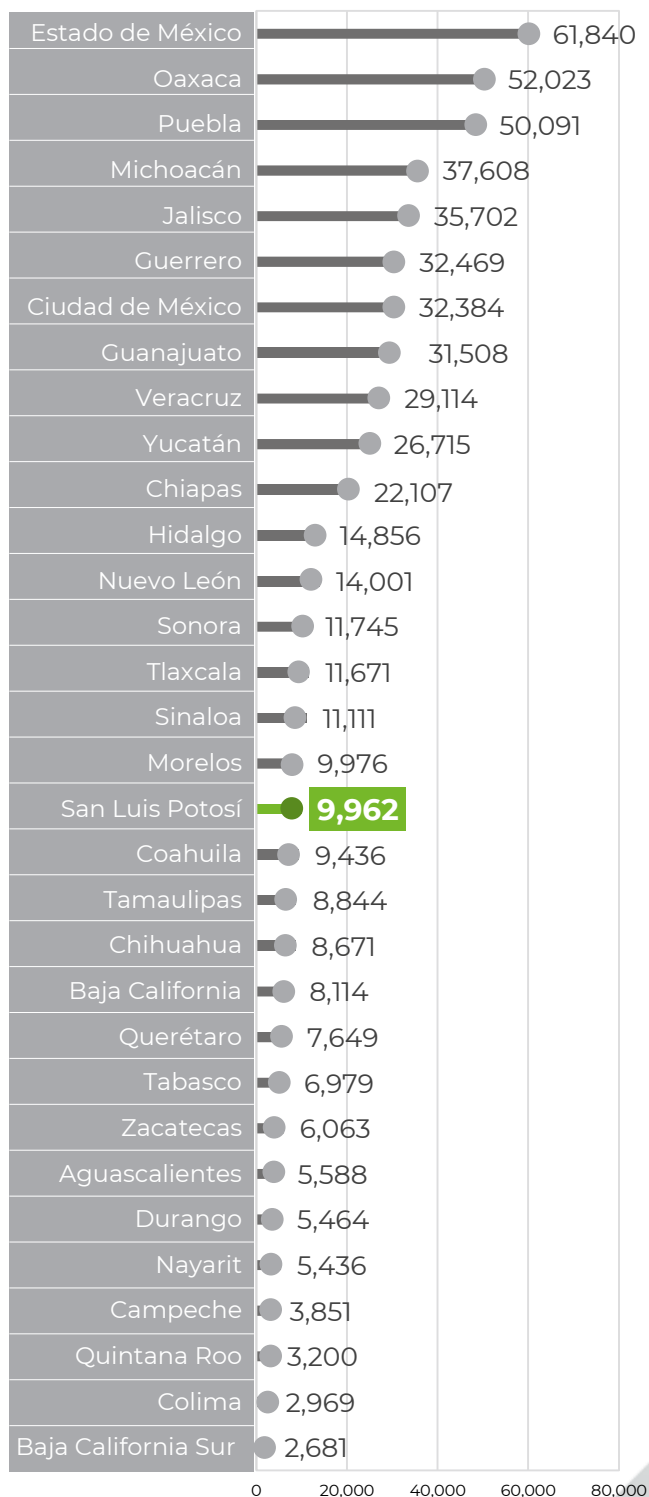
Nacional	4,800,157
● Aguascalientes	53,939
● Baja California	105,215
● Baja California Sur	30,601
● Campeche	35,275
● Chiapas	186,996
● Chihuahua	106,430
● Ciudad de México	427,959
● Coahuila	95,230
● Colima	33,566
● Durango	56,236
● Estado de México	624,472
● Guanajuato	242,534
● Guerrero	149,114
● Hidalgo	118,821
● Jalisco	335,120
● Michoacán	230,966
● Morelos	96,462
● Nayarit	57,023
● Nuevo León	151,448
● Oaxaca	219,176
● Puebla	298,183
● Querétaro	81,224
● Quintana Roo	53,642
● San Luis Potosí	97,773
● Sinaloa	107,567
● Sonora	99,804
● Tabasco	73,616
● Tamaulipas	112,589
● Tlaxcala	69,715
● Veracruz	278,230
● Yucatán	112,503
● Zacatecas	58,728



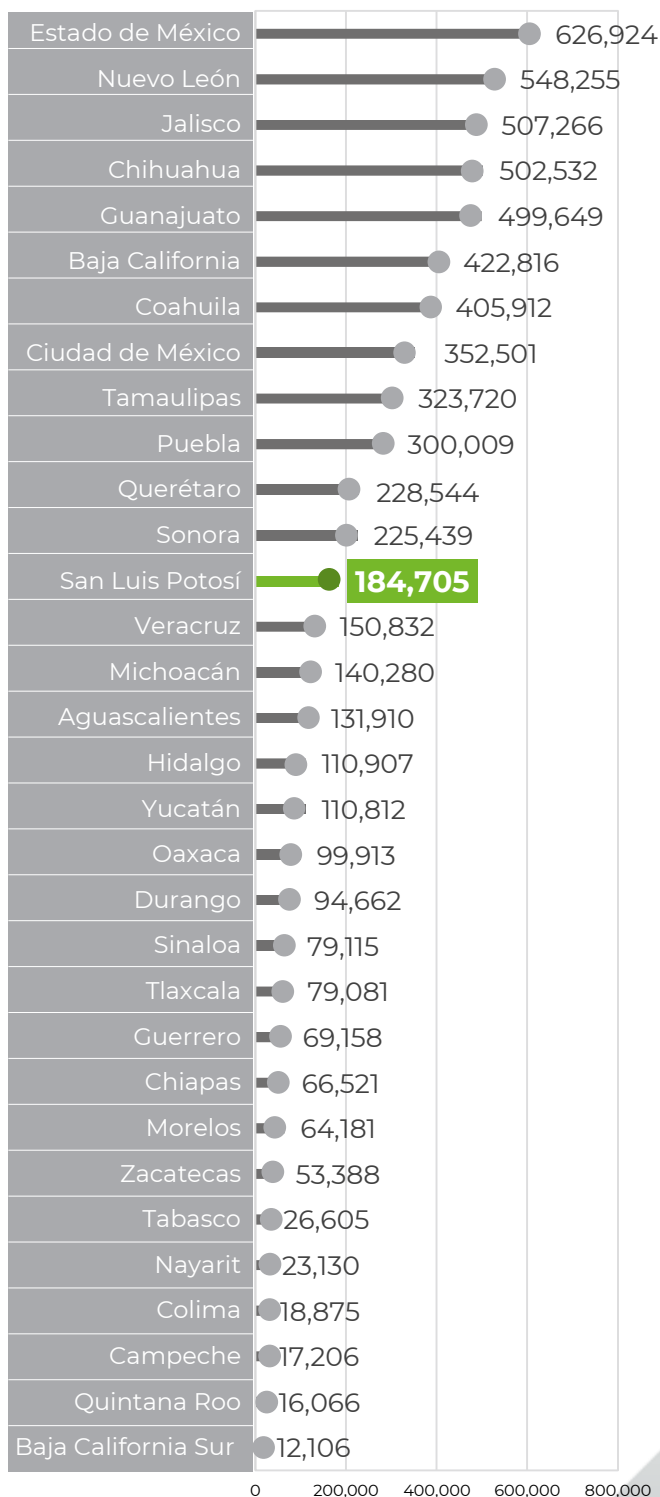
Nacional	27,132,927
● Aguascalientes	369,945
● Baja California	1,034,332
● Baja California Sur	225,017
● Campeche	187,898
● Chiapas	554,589
● Chihuahua	1,049,247
● Ciudad de México	4,297,134
● Coahuila	962,912
● Colima	178,059
● Durango	329,975
● Estado de México	2,527,280
● Guanajuato	1,379,427
● Guerrero	435,108
● Hidalgo	432,299
● Jalisco	2,004,175
● Michoacán	779,733
● Morelos	362,154
● Nayarit	237,485
● Nuevo León	1,803,965
● Oaxaca	551,009
● Puebla	1,117,993
● Querétaro	689,199
● Quintana Roo	486,636
● San Luis Potosí	554,866
● Sinaloa	626,365
● Sonora	781,364
● Tabasco	308,616
● Tamaulipas	816,605
● Tlaxcala	224,220
● Veracruz	1,064,138
● Yucatán	516,924
● Zacatecas	244,258



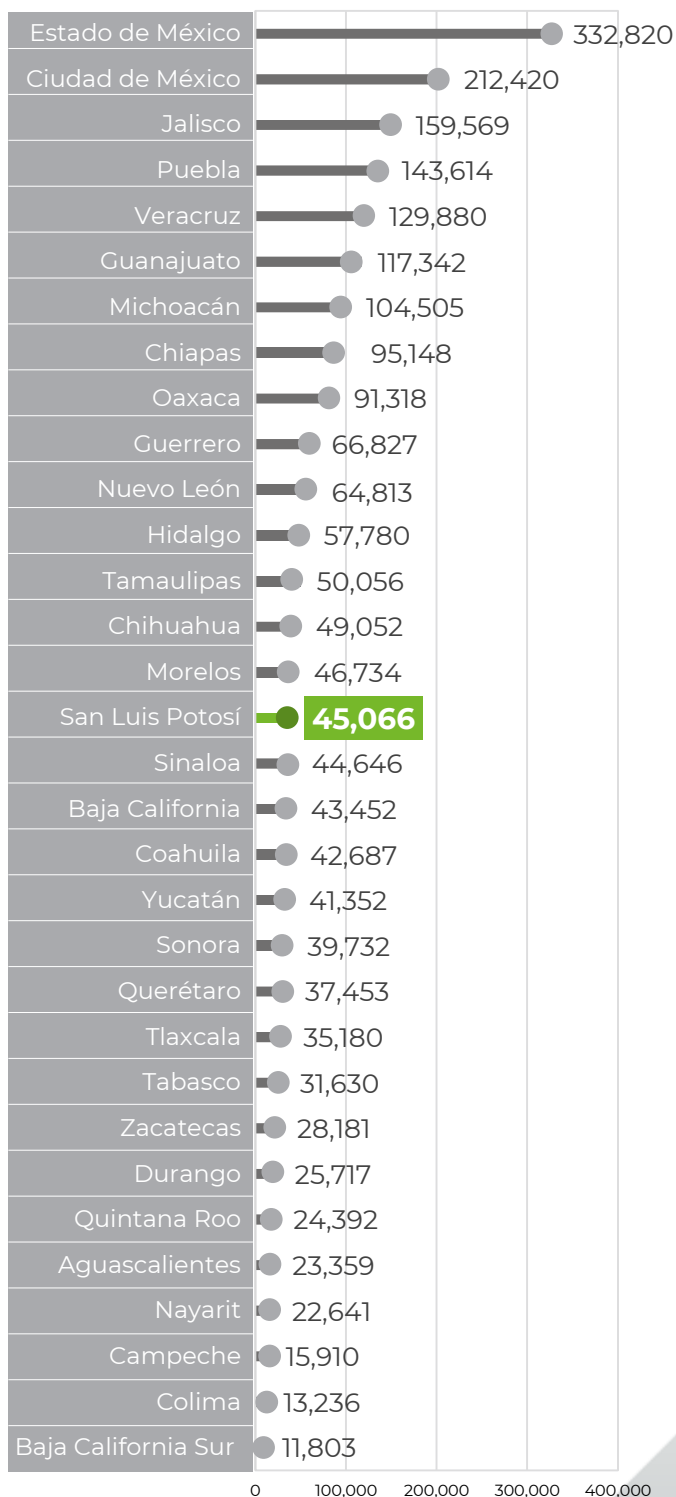
Nacional	579,828
● Aguascalientes	5,588
● Baja California	8,114
● Baja California Sur	2,681
● Campeche	3,851
● Chiapas	22,107
● Chihuahua	8,671
● Ciudad de México	32,384
● Coahuila	9,436
● Colima	2,969
● Durango	5,464
● Estado de México	61,840
● Guanajuato	31,508
● Guerrero	32,469
● Hidalgo	14,856
● Jalisco	35,702
● Michoacán	37,608
● Morelos	9,976
● Nayarit	5,436
● Nuevo León	14,001
● Oaxaca	52,023
● Puebla	50,091
● Querétaro	7,649
● Quintana Roo	3,200
● San Luis Potosí	9,962
● Sinaloa	11,111
● Sonora	11,745
● Tabasco	6,979
● Tamaulipas	8,844
● Tlaxcala	11,671
● Veracruz	29,114
● Yucatán	26,715
● Zacatecas	6,063



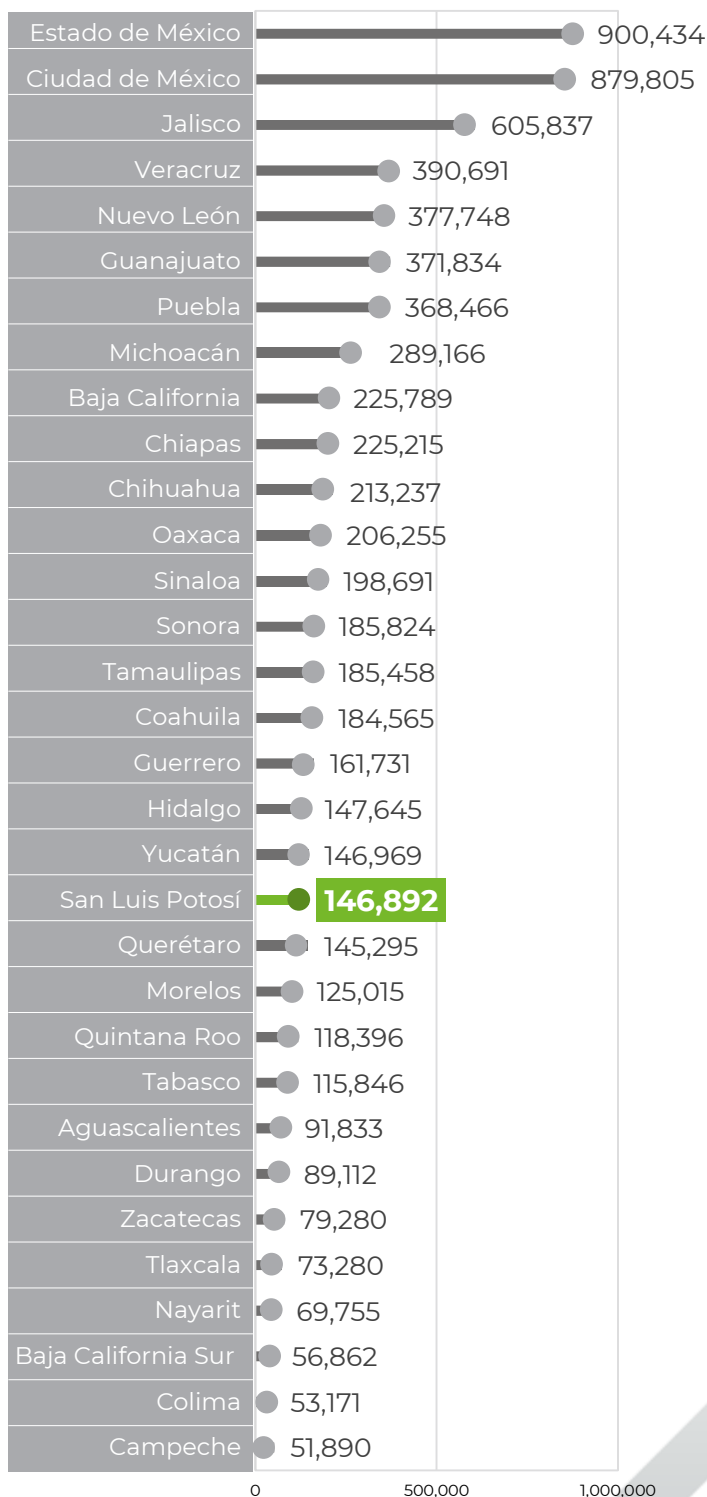
Nacional	6,493,020
● Aguascalientes	131,910
● Baja California	422,816
● Baja California Sur	12,106
● Campeche	17,206
● Chiapas	66,521
● Chihuahua	502,532
● Ciudad de México	352,501
● Coahuila	405,912
● Colima	18,875
● Durango	94,662
● Estado de México	626,924
● Guanajuato	499,649
● Guerrero	69,158
● Hidalgo	110,907
● Jalisco	507,266
● Michoacán	140,280
● Morelos	64,181
● Nayarit	23,130
● Nuevo León	548,255
● Oaxaca	99,913
● Puebla	300,009
● Querétaro	228,544
● Quintana Roo	16,066
● San Luis Potosí	184,705
● Sinaloa	79,115
● Sonora	225,439
● Tabasco	26,605
● Tamaulipas	323,720
● Tlaxcala	79,081
● Veracruz	150,832
● Yucatán	110,812
● Zacatecas	53,388



Nacional	2,248,315
● Aguascalientes	23,359
● Baja California	43,452
● Baja California Sur	11,803
● Campeche	15,910
● Chiapas	95,148
● Chihuahua	49,052
● Ciudad de México	212,420
● Coahuila	42,687
● Colima	13,236
● Durango	25,717
● Estado de México	332,820
● Guanajuato	117,342
● Guerrero	66,827
● Hidalgo	57,780
● Jalisco	159,569
● Michoacán	104,505
● Morelos	46,734
● Nayarit	22,641
● Nuevo León	64,813
● Oaxaca	91,318
● Puebla	143,614
● Querétaro	37,453
● Quintana Roo	24,392
● San Luis Potosí	45,066
● Sinaloa	44,646
● Sonora	39,732
● Tabasco	31,630
● Tamaulipas	50,056
● Tlaxcala	35,180
● Veracruz	129,880
● Yucatán	41,352
● Zacatecas	28,181

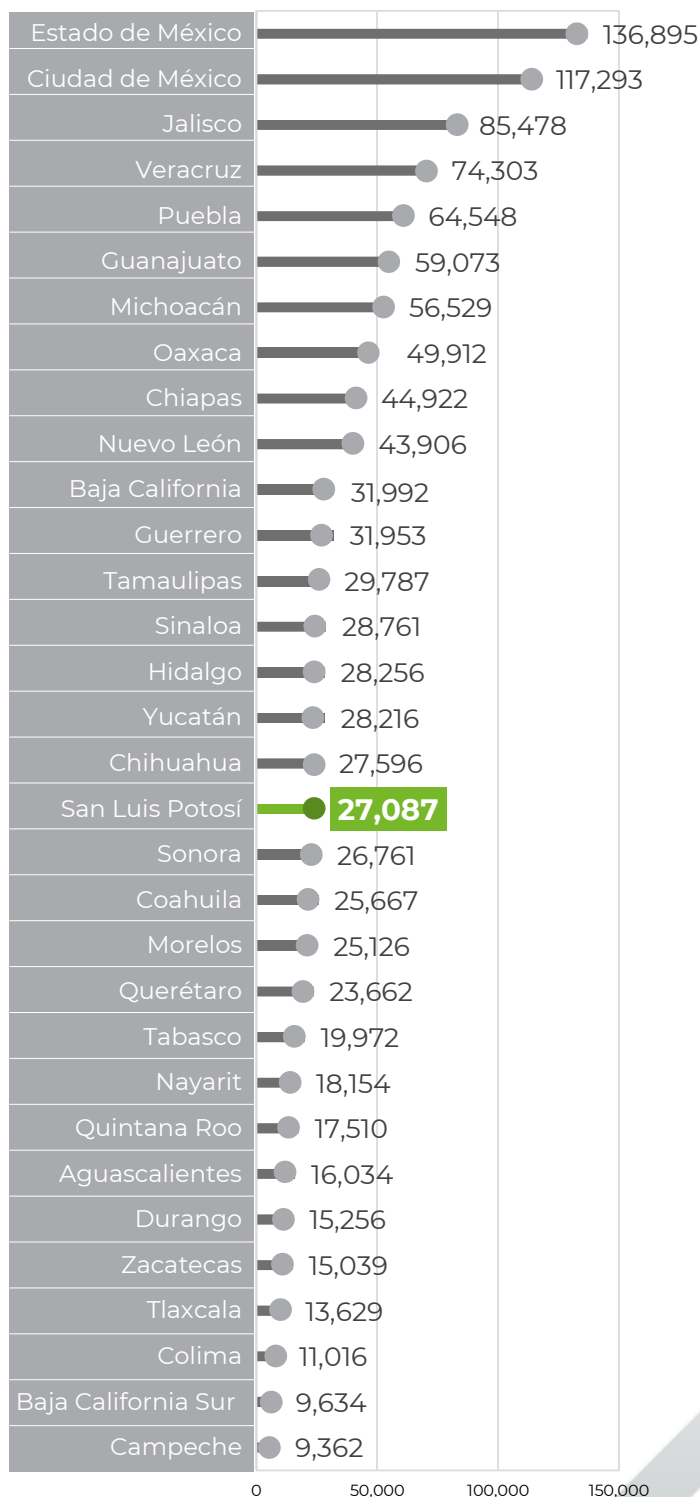


Nacional	7,481,987
● Aguascalientes	91,833
● Baja California	225,789
● Baja California Sur	56,862
● Campeche	51,890
● Chiapas	225,215
● Chihuahua	213,237
● Ciudad de México	879,805
● Coahuila	184,565
● Colima	53,171
● Durango	89,112
● Estado de México	900,434
● Guanajuato	371,834
● Guerrero	161,731
● Hidalgo	147,645
● Jalisco	605,837
● Michoacán	289,166
● Morelos	125,015
● Nayarit	69,755
● Nuevo León	377,748
● Oaxaca	206,255
● Puebla	368,466
● Querétaro	145,295
● Quintana Roo	118,396
● San Luis Potosí	146,892
● Sinaloa	198,691
● Sonora	185,824
● Tabasco	115,846
● Tamaulipas	185,458
● Tlaxcala	73,280
● Veracruz	390,691
● Yucatán	146,969
● Zacatecas	79,280

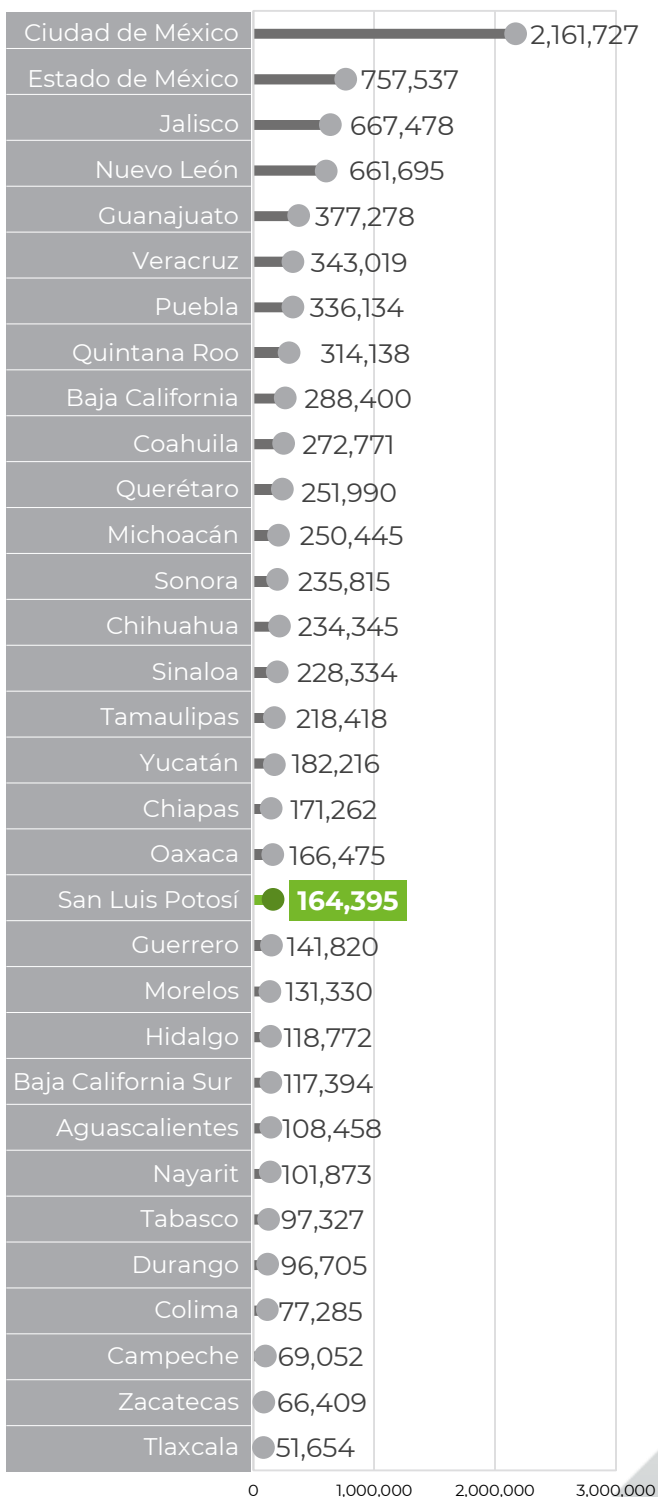


Unidades económicas de servicios no financieros (2019)

Nacional	1,213,329
● Aguascalientes	16,034
● Baja California	31,992
● Baja California Sur	9,634
● Campeche	9,362
● Chiapas	44,922
● Chihuahua	27,596
● Ciudad de México	117,293
● Coahuila	25,667
● Colima	11,016
● Durango	15,256
● Estado de México	136,895
● Guanajuato	59,073
● Guerrero	31,953
● Hidalgo	28,256
● Jalisco	85,478
● Michoacán	56,529
● Morelos	25,126
● Nayarit	18,154
● Nuevo León	43,906
● Oaxaca	49,912
● Puebla	64,548
● Querétaro	23,662
● Quintana Roo	17,510
● San Luis Potosí	27,087
● Sinaloa	28,761
● Sonora	26,761
● Tabasco	19,972
● Tamaulipas	29,787
● Tlaxcala	13,629
● Veracruz	74,303
● Yucatán	28,216
● Zacatecas	15,039



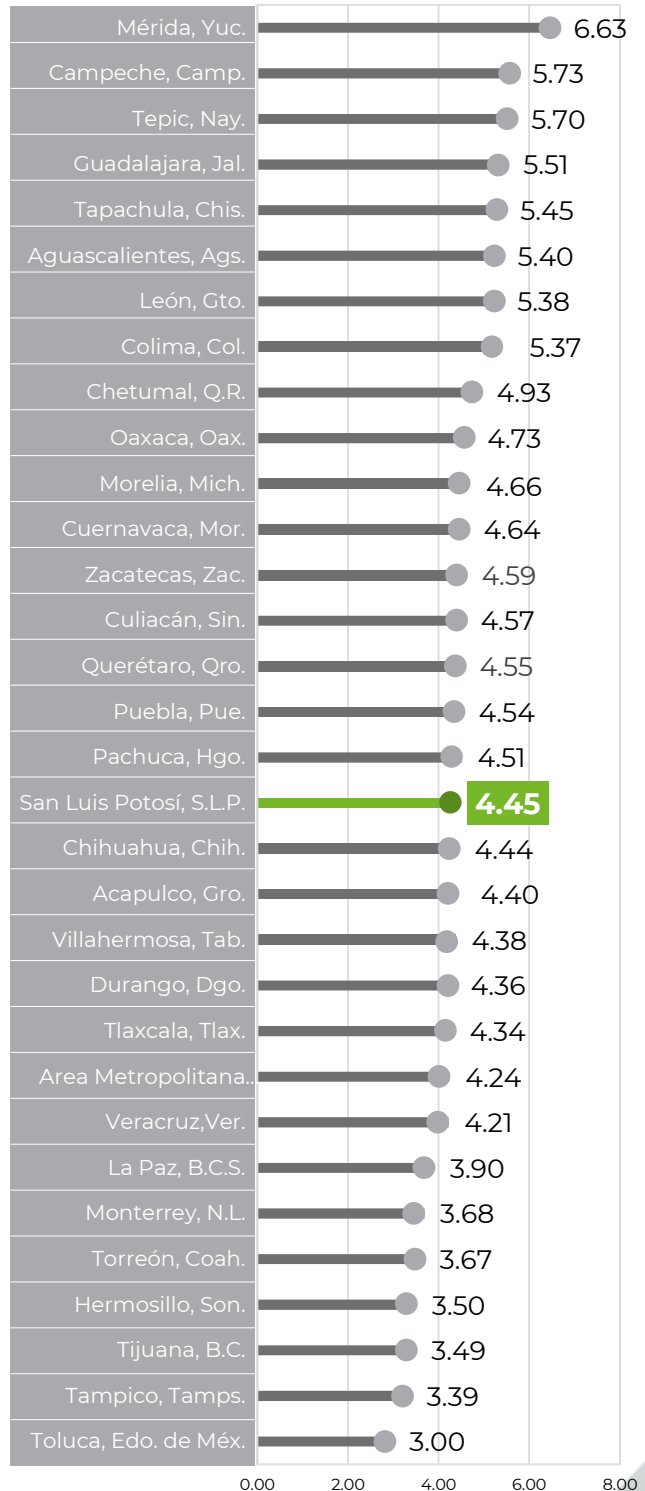
Nacional	9,461,951
● Aguascalientes	108,458
● Baja California	288,400
● Baja California Sur	117,394
● Campeche	69,052
● Chiapas	171,262
● Chihuahua	234,345
● Ciudad de México	2,161,727
● Coahuila	272,771
● Colima	77,285
● Durango	96,705
● Estado de México	757,537
● Guanajuato	377,278
● Guerrero	141,820
● Hidalgo	118,772
● Jalisco	667,478
● Michoacán	250,445
● Morelos	131,330
● Nayarit	101,873
● Nuevo León	661,695
● Oaxaca	166,475
● Puebla	336,134
● Querétaro	251,990
● Quintana Roo	314,138
● San Luis Potosí	164,395
● Sinaloa	228,334
● Sonora	235,815
● Tabasco	97,327
● Tamaulipas	218,418
● Tlaxcala	51,654
● Veracruz	343,019
● Yucatán	182,216
● Zacatecas	66,409





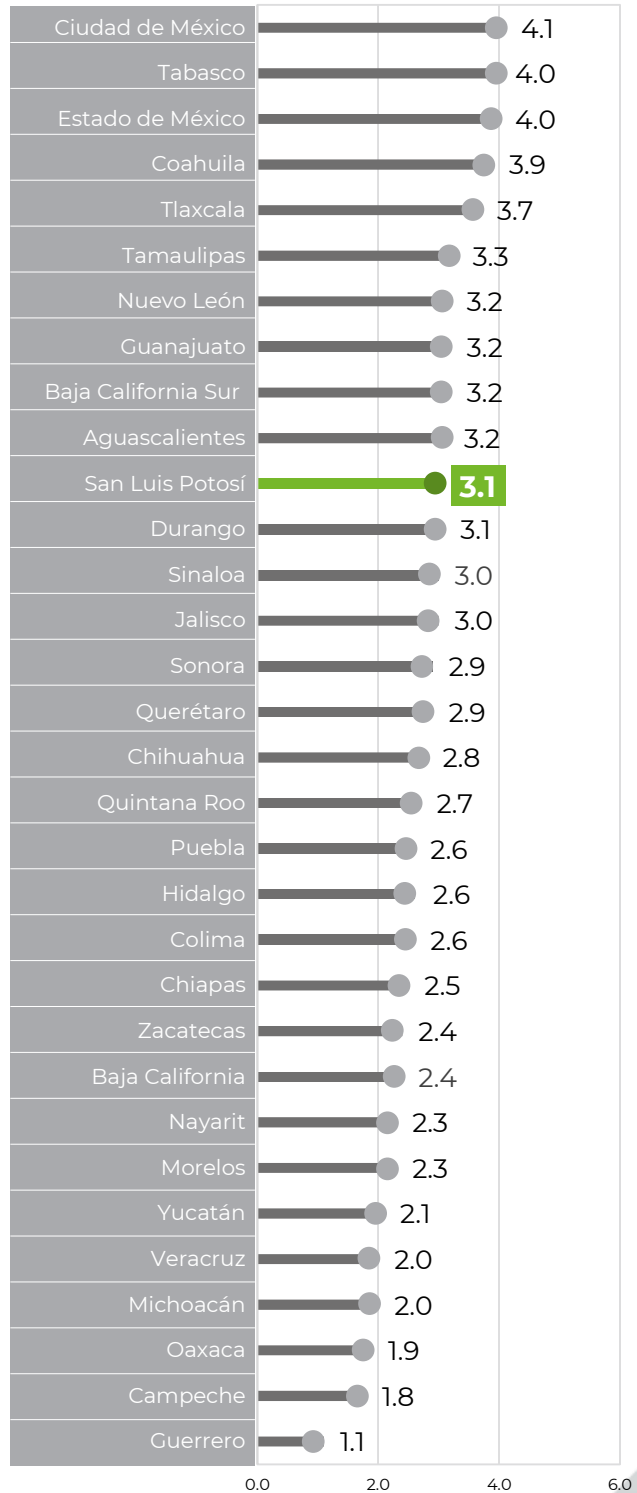
Inflación Septiembre 2023 a Septiembre 2022 (Ciudades que lo componen)

Nacional	4.45
● Aguascalientes, Ags.	5.40
● Tijuana, B.C	3.49
● La Paz, B.C.S.	3.90
● Campeche, Camp.	5.73
● Tapachula, Chis	5.45
● Chihuahua, Chih.	4.44
● Area Metropolitana de la Cd. de México	4.24
● Torreón, Coah.	3.67
● Colima, Col.	5.37
● Durango, Dgo.	4.36
● Toluca, Edo. de Méx	3.00
● León, Gto.	5.38
● Acapulco, Gro	4.40
● Pachuca, Hgo.	4.51
● Guadalajara, Jal.	5.51
● Morelia, Mich	4.66
● Cuernavaca, Mor.	4.64
● Tepic, Nay	5.70
● Monterrey, N.L	3.68
● Oaxaca, Oax.	4.73
● Puebla, Pue.	4.54
● Querétaro, Qro.	4.55
● Chetumal, Q.R.	4.93
● San Luis Potosí, S.L.P	4.45
● Culiacán, Sin.	4.57
● Hermosillo, Son	3.50
● Villahermosa, Tab.	4.38
● Tampico, Tamps.	3.39
● Tlaxcala, Tlax	4.34
● Veracruz, Ver.	4.21
● La Paz, B.C.S.	3.90
● Monterrey, N.L.	3.68
● Torreón, Coah.	3.67
● Hermosillo, Son.	3.50
● Tijuana, B.C.	3.49
● Tampico, Tamps.	3.39
● Toluca, Edo. de Méx.	3.00
● Mérida, Yuc.	6.63
● Zacatecas, Zac.	4.59

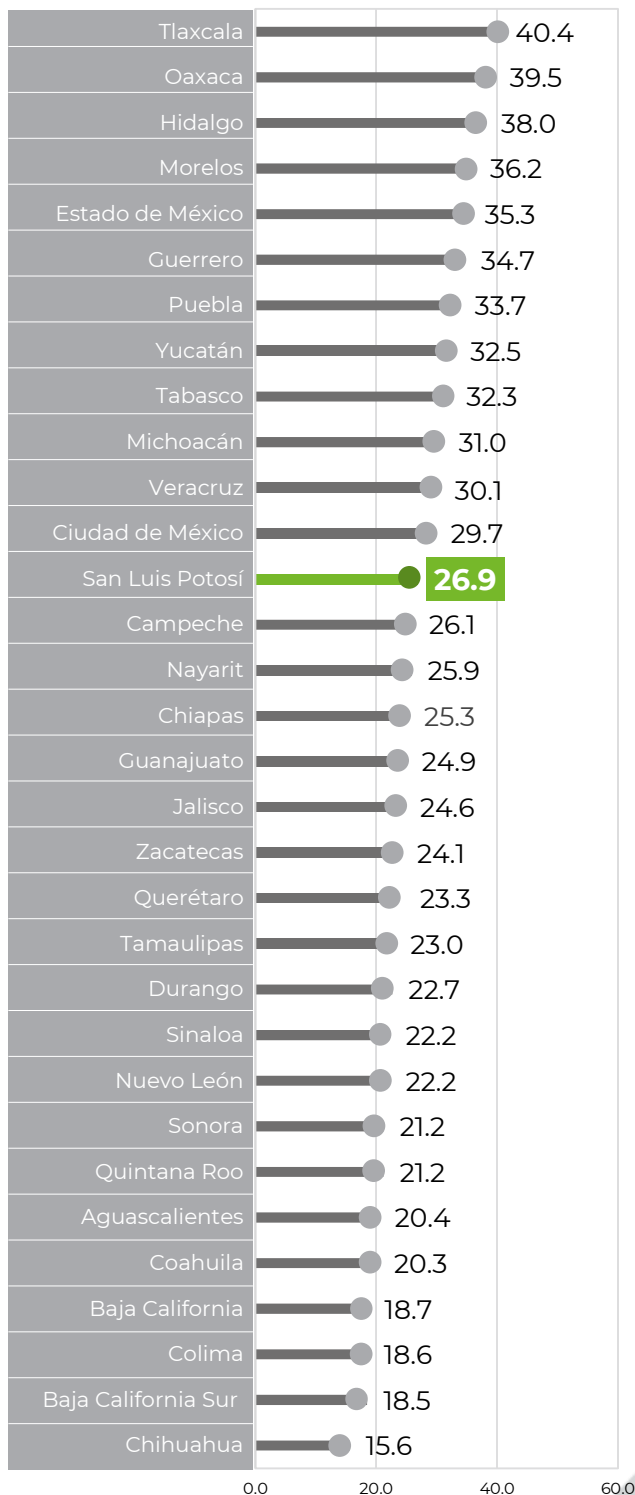




Nacional	3.0
● Aguascalientes	3.2
● Baja California	2.4
● Baja California Sur	3.2
● Campeche	1.8
● Chiapas	2.5
● Chihuahua	2.8
● Ciudad de México	4.1
● Coahuila	3.9
● Colima	2.6
● Durango	3.1
● Estado de México	4.0
● Guanajuato	3.2
● Guerrero	1.1
● Hidalgo	2.6
● Jalisco	3.0
● Michoacán	2.0
● Morelos	2.3
● Nayarit	2.3
● Nuevo León	3.2
● Oaxaca	1.9
● Puebla	2.6
● Querétaro	2.9
● Quintana Roo	2.7
● San Luis Potosí	3.1
● Sinaloa	3.0
● Sonora	2.9
● Tabasco	4.0
● Tamaulipas	3.3
● Tlaxcala	3.7
● Veracruz	2.0
● Yucatán	2.1
● Zacatecas	2.4



Nacional	28.2
● Aguascalientes	20.4
● Baja California	18.7
● Baja California Sur	18.5
● Campeche	26.1
● Chiapas	25.3
● Chihuahua	15.6
● Ciudad de México	29.7
● Coahuila	20.3
● Colima	18.6
● Durango	22.7
● Estado de México	35.3
● Guanajuato	24.9
● Guerrero	34.7
● Hidalgo	38.0
● Jalisco	24.6
● Michoacán	31.0
● Morelos	36.2
● Nayarit	25.9
● Nuevo León	22.2
● Oaxaca	39.5
● Puebla	33.7
● Querétaro	23.3
● Quintana Roo	21.2
● San Luis Potosí	26.9
● Sinaloa	22.2
● Sonora	21.2
● Tabasco	32.3
● Tamaulipas	23.0
● Tlaxcala	40.4
● Veracruz	30.1
● Yucatán	32.5
● Zacatecas	24.1



Nacional	55.1
● Aguascalientes	41.9
● Baja California	36.7
● Baja California Sur	37.9
● Campeche	59.9
● Chiapas	75.4
● Chihuahua	36.1
● Ciudad de México	46.5
● Coahuila	33.8
● Colima	49.3
● Durango	51.5
● Estado de México	56.6
● Guanajuato	53.4
● Guerrero	77.4
● Hidalgo	73.1
● Jalisco	47.8
● Michoacán	67.1
● Morelos	65.6
● Nayarit	59.7
● Nuevo León	36.9
● Oaxaca	81.5
● Puebla	69.5
● Querétaro	44.6
● Quintana Roo	45.3
● San Luis Potosí	54.2
● Sinaloa	47.3
● Sonora	40.8
● Tabasco	62.2
● Tamaulipas	43.1
● Tlaxcala	70.9
● Veracruz	66.6
● Yucatán	60.1
● Zacatecas	60.9

